

+NOTICE!!

These documents have been scanned!

Do not place un-scanned documents beneath this notice!

Do not remove this notice from this file!

GPO Jacket No. 560-102
Print Order 61540
Rise Business Services, LLC
Job=AZ15 7/29/2019



Box Number= AZ15177



Claim Begin-End: AMC331681-AMC331683

1 Initial Receipt



AZ15177-2 AMC331602-AMC331727

Date Prepared: November 4, 1994

Lead AMC Number: A MC 331681

Ending AMC Number: A MC 331683

CASE CLAIM INDEX

<u>SERIAL NUMBER</u>	<u>CLOSURE DECISION DATE</u>	<u>CLAIM NAME</u>
<u>A MC 331681</u>		<u>San Bernardo #4</u>
<u>A MC 331682</u>		<u>San Bernardo #5</u>
<u>A MC 331683</u>		<u>San Bernardo #7</u>

UNITED STATES
DEPARTMENT OF THE INTERIOR
BUREAU OF LAND MANAGEMENT

RECEIPT AND ACCOUNTING ADVICE

NO. 2050153 04

TS/AZ 10/19/94

Subject: SERVICE & LOCATION FEE (3) 2 6 11 75.00
 CLAIM MAINTENANCE FEE 1995 (3) 2 6 12 30.00
 Applicant: CONSUELO P. VELASCO 2 6 13 300.00
 2904E. ELM
 TUCSON, AZ 85716

Remitter: SAME / CHECK #1418
(602) 325-7615

ENTERED IN COMPUTER

11-3-94 *Seivas* *YMH* (C)

LEASE MANAGEMENT DATA									
<input type="checkbox"/> NEW <input type="checkbox"/> UPDATE <input type="checkbox"/> PAYMENT									
ORIGINAL SERIAL NO.	ASG.	TYPE	ST.	CTY.	FUND SYMBOL			ACRES/UNITS	RATE
AMC331681-331683									
AMOUNT	ANV. DATE	EXP. DATE	BILL CYC.	S/C	DISTRICT	NEXT BILL	MISC. DATA	U of M	ACTUAL UNITS
ASSIGNMENT SERIAL NO.	ASG.	TYPE	ST.	CTY.	FUND SYMBOL			ACRES/UNITS	RATE
AMOUNT	ANV. DATE	EXP. DATE	BILL CYC.	S/C	DISTRICT	NEXT BILL	MISC. DATA	U of M	ACTUAL UNITS

APPLY REMITTANCE				Remarks:
ACTION	FUND SYMBOL	CTY.	AMOUNT	
FILING FEE				
RENTAL				
UNEARNED				
REFUND				
TOTAL				
AMOUNT DUE				

BY: _____ DATE: _____

<input type="checkbox"/> Lease in Escrow? <input type="checkbox"/> KGS? <input type="checkbox"/> Auto Escalates? <input type="checkbox"/> Auto Renew?		Of Interest? Operating Rights? Operator Bond Filed?	FOR MMS USE ONLY	
BILLEE		FOREST REFUGE		
NUMBER				
OCS SECTION				
CODE				

NOTICE!!

These documents have been scanned!

Do not place un-scanned documents beneath this notice!

Do not remove this notice from this file!

GPO Jacket No. 560-102
Print Order 61540
Rise Business Services, LLC
Job=AZ15 7/29/2019



Box Number= AZ15177



Claim Begin-End: AMC331681-AMC331683

2 Correspondence



AZ15177-2

AMC331602-AMC331727

**NO
DOCUMENTS
FOUND**

NO DOCUMENTS FOUND
NO DOCUMENTS FOUND

NOTICE!!

These documents have been scanned!

Do not place un-scanned documents beneath this notice!

Do not remove this notice from this file!

GPO Jacket No. 560-102
Print Order 61540
Rise Business Services, LLC
Job=AZ15 7/29/2019



Box Number= AZ15177



Claim Begin-End: AMC331681-AMC331683

3 Transfers



AZ15177-2

AMC331602-AMC331727

**NO
DOCUMENTS
FOUND**

NO DOCUMENTS FOUND
NO DOCUMENTS FOUND

NOTICE!!

These documents have been scanned!

Do not place un-scanned documents beneath this notice!

Do not remove this notice from this file!

GPO Jacket No. 560-102
Print Order 61540
Rise Business Services, LLC
Job=AZ15 7/29/2019



Box Number= AZ15177



Claim Begin-End: AMC331681-AMC331683

4 Annual Filings



AZ15177-2

AMC331602-AMC331727



388558 48023
 396956 66645
 401968 66892
 425941 314545
 69887 331681
 430625 331693
 1186 331720
 66892 332204
 138158 332206
 141486 332431
 253273 332765
 277468 332903
 344757 345121
 345198 373891
 345629 345354 386029

Direct Dial: (520) 798-7796
 RBarnes@asarco.com

Robin E. Barnes
 Corporate Land Manager

August 5, 2015

Via Federal Express

Arizona State Office
 Bureau of Land Management, Ste. 800
 One North Central Avenue
 Phoenix, AZ 85004-4427
 602-417-9200

RE: Notice of Intent to Hold and Payment of Annual Claim Maintenance Fee for 2015/ 2016

Dear Sir or Madam:


This will serve as notice that ASARCO LLC, a Delaware limited liability company, whose address for purposes of this filing is 5285 East Williams Circle, Ste. 2000, Tucson, AZ 85711 intends to hold the 1,864 mining claims and/or mill sites located in Pinal and Gila Counties, described in Exhibit A attached herewith, by payment of the annual claim maintenance fee of \$155.00 per claim or site. Therefore, enclosed is our check in the amount of \$288,920.00 to pay the appropriate claim maintenance fees for the assessment year beginning on September 1, 2015.

Please return a date-stamped copy of this letter and a receipt verifying payment has been received by your office to me at 5285 East Williams Circle, Ste. 2000, Tucson, AZ 85711.

Thank you for your assistance and please feel free to contact me with any questions or concerns.

Sincerely,

 Robin E. Barnes, RL/CP
 Corporate Land Manager



reb
 Enclosures

3362741

3460743

EXHIBIT A

**ASARCO LLC and ASARCO INC.
CLAIMS LOCATED IN GILA AND PINAL COUNTY, ARIZONA
RAY MINE**

No.	BLM Serial No. AMC	CLAIM NAME	Book/Docket	Page	Amended Recording Information	Township Range Section
1	48401	Porphyry	48	158		
2	48402	Quartzite	48	158		
3	48405	Black Copper, Amended	8	454	48 / 144	
4	48406	Blue Copper, Amended	8	454	48 / 145	
5	48413	Keystone, Amended	8	512	48 / 152	
6	48418	North Star, Amended	8	429	48 / 157	
7	48420	Senator, Amended	8	455	48 / 160	
8	48428	Tip Top, Amended	16	118	48 / 166	
9	66773	Virginia #1	135	451	2013-007592	
10	66774	Virginia #2	135	452	2013-007593	
11	66775	Virginia #3	136	453	2013-007594	
12	66776	Virginia #4	136	454	2013-007595	
13	66991	Chilito No. 1	47, Mines	577	225/136	
14	66992	Chilito No. 2,	47, Mines	580	225 / 137	
15	66993	Cobre Verde No. 8 (aka Chilito No. 3; Mines 42, 244)	41, Mines	464	224/334 225/138	
16	66994	Chilito No. 4, Amended	47, Mines	578	225/139	
17	66995	Chilito No. 41	225	170		
18	66996	Chilito No. 6, Amended	47, Mines	581	42 Mines 225 / 140	
19	66997	Chilito No. 7, Amended, Reamended	47, Mines	582	42, Mines 225 / 141	
20	66998	Chilito No. 8, Amended	47, Mines	583	225 / 142	
21	66999	Copper Glance No. 1 (aka Chilito 12)	41, Mines	464	42 Mines/246 225 / 145	
22	67000	Copper Glance No. 2 (aka Chilito 13)	41, Mines	465	42, Mines/247 225 / 146	

RECEIVED
 DEPT. OF STATE
 PHOENIX, ARIZONA
 AUG - 7
 A 10 27

EXHIBIT A

23	67001	Two Bridges (aka Chilito 14)	47, Mines	559	42, Mines/248 225 / 147
24	67002	Evener (aka Chilito 15)	47, Mines	560	42, Mines /249 225 / 148
25	67003	Copper Glance No. 7 (aka Chilito 19)	41, Mines	466	42, Mines /250 225 / 149
26	67004	Chilena No. 3 (aka Chilito 29)	47, Mines	556	42 Mines/260 225 / 159
27	67005	Chilena No. 4 (Chilito 30)	47, Mines	557	42 Mines/261 225 / 160
28	67006	Chilena No. 5 (aka Chilito 32)	47, Mines	558	42 Mines/262 225 / 161
29	67007	Chilena No. 2 (aka Chilito 33)	47, Mines	555	42 Mines/263 225/162
30	67008	Chilito No. 42	238	465	
31	67009	Ethel	41, Mines	12	
32	67010	Spring	47, Mines	121	
33	67011	Drusilla	47, Mines	93	
34	67012	Fanny	47, Mines	94	
35	67013	Chilito No. 9	47, Mines	586	224/335 225/143
36	67014	Black Eagle No. 1	49, Mines	550	
37	67015	Black Eagle No. 2	49, Mines	550	
38	67016	Black Eagle No. 3	49, Mines	551	
39	67017	Black Eagle No. 4	49, Mines	551	
40	67018	Black Eagle No. 5	49, Mines	551	
41	67019	Black Eagle No. 6	49, Mines	552	
42	67020	Fraction No. 6	160	511	226 / 250
43	67021	Dick No. 17	62	354	
44	67022	Dick No. 18	62	355	
45	67023	Dick No. 19	62	356	
46	67024	Dick No. 20	62	357	
47	314545	Steamboat 1	829	934-36	
48	314546	Steamboat 2	829	937-39	
49	314547	Steamboat 3	829	940-42	
50	314548	Steamboat 4	829	943-45	
51	314549	Steamboat 5	829	946-48	
52	314550	Steamboat 6	829	949-51	
53	314551	Steamboat 7	829	952-54	
54	314552	Steamboat 8	829	955-57	
55	314553	Steamboat 9	829	958-60	
56	314554	Steamboat 10	829	961-63	
57	314555	Steamboat 11	829	964-66	
58	314556	Steamboat 12	829	967-69	
59	314557	Steamboat 13	829	970-72	

EXHIBIT A

60	314558	Steamboat 14	829	973-75		
61	314559	Steamboat 15	829	976-78		
62	314560	Steamboat 16	829	979-81		
63	314561	Steamboat 17	829	982-84		
64	314562	Steamboat 18	829	985-87		
65	314563	Steamboat 19	829	988-90		
66	314564	Steamboat 20	829	991-93		
67	314565	Steamboat 21	829	994-96		
68	314566	Steamboat 22	829	997-99		
69	314567	Steamboat 23	829	1000-02		
70	314568	Steamboat 24	830	1001-03		
71	314569	Steamboat 25	830	1004-06		
72	314570	Steamboat 26	830	1007-09		
73	314571	Steamboat 27	830	10 to 12		
74	314572	Steamboat 28	830	13-15		
75	314573	Steamboat 29	830	16-18		
76	314574	Steamboat 30	830	19-21		
77	314575	Steamboat 31	830	22-24		
78	314576	Steamboat 32	830	25-27		
79	314577	Steamboat 33	830	28-30		
80	314578	Steamboat 34*	830	31-33		
81	314579	Steamboat 35*	830	54-56		
82	314580	Steamboat 36*	830	37-39		
83	314581	Steamboat 37*	830	40-42		
84	314582	Steamboat 38*	830	43-45	2008-003064	
85	314583	Steamboat 39*	830	46-48		
86	314584	Steamboat 40*	830	49-51	2008-003065	
87	314585	Steamboat 41*	830	52-54		
88	314586	Steamboat 42*	830	55-57	2008-003066	
89	314587	Steamboat 43*	830	58-60		
90	314588	Steamboat 44	830	61-63	2008-003067	
91	314589	Steamboat 45	830	64-66	2008-003068	
92	314590	Steamboat 46	830	67-69	2008-003069	
93	314591	Steamboat 47	830	70-72	2008-003070	
94	314592	Steamboat 48	830	73-75	2008-003071	
95	314593	Steamboat 49	830	76-78	2008-003072	
96	314594	Steamboat 50	830	79-81	2008-003073	
97	314595	Steamboat 51	830	82-84		
98	314596	Steamboat 52	830	85-87	2008-003074	
99	314597	Steamboat 53	830	88-90		
100	314598	Steamboat 54	830	91-93		
101	314599	Steamboat 55	830	94-96		
102	314600	Steamboat 56	830	97-99		
103	314601	Steamboat 57	830	100-02		
104	314602	Steamboat 58	830	103-05		
105	314603	Steamboat 59	830	106-08		

STATE OF ARIZONA
 RECEIVED
 2015 AUG - 7 A 10 27
 PHOENIX, ARIZONA

EXHIBIT A

106	314604	Steamboat 60	830	109-111		
107	314605	Steamboat 61	830	112-14		
108	314606	Steamboat 62	830	115-17		
109	314607	Steamboat 63	830	118-20		
110	314608	Steamboat 64	830	121-23		
111	314609	Steamboat 65	830	124-26		
112	314610	Steamboat 66	830	127-29		
113	314611	Steamboat 67	830	130-32		
114	314612	Steamboat 68	830	133-35		
115	314613	Steamboat 69	830	136-38		
116	331681	San Bernardo #4	95	660514	2013-007588	
117	331682	San Bernardo #5	95	664121	2013-007589	
118	331683	San Bernardo #7	95	660515	2013-007591	
119	331693	San Bernardo #6	95	656841	2013-007590	
120	331720	Good Hope #1	95	660017	2013-007576	
121	331721	San Bernardo #3	95	660016	2013-007587	
122	332205	Good Hope #6	95	662348	2013-007581	
123	332206	Good Hope #7	95	660694	2013-007582	
124	332432	Good Hope #2	95	660018	2013-007577	
125	332433	Good Hope #3	95	660019	2013-007578	
126	332765	Good Hope #10	95	662612	2013-007584	
127	332903	Good Hope #4	95	662166	2013-007579	
128	373897	San Bernardo #1	2006	20686	2013-007585	
129	386029	Notus # 1	2007-016547			
130	386030	Notus # 2	2007-016548			
131	386031	Notus # 3	2007-016549			
132	386032	Notus # 4	2007-016550			
133	386033	Notus # 5	2007-016551			
134	386034	Notus # 6	2007-016552			
135	386035	Notus # 7	2007-016553			
136	386037	Eurus # 1	2007-016500			
137	386038	Eurus # 2	2007-016501			
138	386039	Eurus # 3	2007-016502			
139	386040	Eurus # 4	2007-016503			
140	386041	Eurus # 5	2007-016504			
141	386042	Eurus # 6	2007-016505			
142	386043	Eurus # 7	2007-016506			
143	386044	Eurus # 8	2007-016507			
144	386045	Eurus # 9	2007-016508			
145	386046	Eurus # 10	2007-016509			
146	386047	Zephyr # 1	2007-016510			
147	386048	Zephyr # 2	2007-016511			
148	386049	Zephyr # 3	2007-016512			
149	386050	Zephyr # 4	2007-016513			
150	386051	Zephyr # 5	2007-016514			
151	386052	Zephyr # 6	2007-016515			
152	386053	Zephyr # 7	2007-016516			

BIRMINGHAM OFFICE
 AUG - 7 A 10:27
 PHOENIX, ARIZONA

EXHIBIT A

153	386054	Zephyr # 8	2007-016517		
154	386055	Zephyr # 9	2007-016518		
155	386056	Zephyr # 10	2007-016519		
156	386057	Boreas # 1	2007-016520		
157	386058	Boreas # 2	2007-016521		
158	386059	Boreas # 3	2007-016522		
159	386060	Boreas # 4	2007-016523		
160	386061	Boreas # 5	2007-016524		
161	386062	Boreas # 6	2007-016525		
162	386063	Boreas # 7	2007-016526		
163	386064	Boreas # 8	2007-016527		
164	386065	Boreas # 9	2007-016528		
165	386066	Boreas # 10	2007-016529		
166	386067	Boreas # 11	2007-016530		
167	386068	Boreas # 12	2007-016531		
168	386069	Boreas # 13	2007-016532		
169	386070	Boreas # 14	2007-016533		
170	386071	Boreas # 15	2007-016534		
171	386072	Boreas # 16	2007-016535		
172	386073	Boreas # 17	2007-016536		
173	386074	Boreas # 18	2007-016537		
174	386075	Boreas # 19	2007-016538		
175	386076	Boreas # 20	2007-016539		
176	386077	Boreas # 21	2007-016540		
177	386078	Boreas # 22	2007-016541		
178	386079	Boreas # 23	2007-016542		
179	386080	Boreas # 24	2007-016543		
180	386081	Boreas # 25	2007-016544		
181	386082	Boreas # 26	2007-016545		
182	386083	Boreas # 27	2007-016546		
183	388558	Notus # 8	2007-020496		
184	396970	Tornado #15*	2009-69294		
185	396971	Tornado #16*	2009-69295		
186	396972	Tornado #17*	2009-69296		
187	396973	Tornado #18*	2009-69297		
188	396974	Tornado #19	2009	8010	
189	396975	Tornado #20	2009	8011	
190	396976	Tornado #21	2009	8012	
191	396977	Tornado #22*	2009	8013	
192	396978	Tornado #23*	2009	8014	
193	396979	Tornado #24*	2009	8015	
194	396980	Tornado #25*	2009	8016	
195	396981	Tornado #26*	2009	8017	
196	396982	Tornado #27*	2009	69298	
197	396983	Tornado #28*	2009	69299	
198	396984	Tornado #29	2009	8018	
199	396985	Tornado #30	2009	8019	

PHOENIX ARIZONA
 215 AUG - 1 AIC 27
 CLIMATE SERVICE

EXHIBIT A

200	3969867	Tornado #31	2009	8020		
201	396987	Tornado #32	2009	8021		
202	396988	Tornado #33	2009	8022		
203	396989	Tornado #34	2009	8023		
204	396990	Tornado #35	2009	8024		
205	3969911	Tornado #36	2009	8025		
206	3969977	Tornado #42*	2009	69305		
207	396998	Tornado #43*	2009	69306		
208	396999	Tornado #44*	2009	69307		
209	397000	Tornado #45*	2009	69308		
210	397001	Tornado #46*	2009	69309		
211	397002	Tornado #47	2009	8026		
212	397003	Tornado #48	2009	8027		
213	397004	Tornado #49	2009	8028		
214	397005	Tornado #50	2009	8029		
215	397006	Tornado #51*	2009	8030		
216	397007	Tornado #52*	2009	8031		
217	397008	Tornado #53*	2009	8032		
218	397009	Tornado #54*	2009	8033		
219	397010	Tornado #55*	2009	8034		
220	397011	Tornado #56*	2009	8035		
221	397012	Tornado #57	2009	8036		
222	397013	Tornado #58	2009	8037		
223	397014	Tornado #59	2009	8038		
224	397015	Tornado #60	2009	8039		
225	397016	Tornado #61	2009	8040		
226	397017	Tornado #62	2009	8041		
227	397018	Tornado #63	2009	8042		
228	397019	Tornado #64	2009	8043		
229	397020	Tornado #65	2009	8044		
230	397021	Tornado #66	2009	8045		
231	397022	Tornado #67	2009	8046		
232	397023	Tornado #68	2009	8047		
233	397024	Tornado #69	2009	8048		
234	397025	Tornado #70	2009	8049		
235	397026	Tornado #71	2009	8050		
236	397027	Tornado #72	2009	8051		
237	397028	Tornado #73	2009	8052		
238	397029	Tornado #74	2009	8053		
239	397030	Tornado #75	2009	8054		
240	397031	Tornado #76	2009	8055		
241	397032	Tornado #77	2009	8056		
242	397033	Tornado #78	2009	8057		
243	397034	Tornado #79	2009	8058		
244	397035	Tornado #80	2009	8059		
245	397036	Tornado #81	2009	8060		
246	3970371	Tornado #82	2009	8061		

2009
 AUG - 1
 A 3 27
 PHOENIX ARIZONA
 B.Y. AZ STATE

EXHIBIT A

247	397038	Tornado #83	2009	8062		
248	397039	Tornado #84	2009	8063		
249	397040	Tornado #85	2009	8064		
250	397041	Tornado #86	2009	8065		
251	397042	Tornado #87	2009	8066		
252	397043	Tornado #88	2009	8067		
253	397044	Tornado #89	2009	8068		
254	397045	Tornado #90	2009	8069		
255	397046	Tornado #91	2009	8070		
256	397047	Tornado #92	2009	8071		
257	397048	Tornado #93	2009	8072		
258	397049	Tornado #94	2009	8073		
259	397050	Tornado #95	2009	8074		
260	397051	Tornado #96	2009	8075		
261	397052	Tornado #97	2009	8076		
262	397053	Tornado #98	2009	8077		
263	397054	Tornado #99	2009	8078		
264	397055	Tornado #100	2009	8079		
265	397056	Tornado #101	2009	8080		
266	397057	Tornado #102	2009	8081		
267	397058	Tornado #103	2009	8082		
268	397059	Tornado #104	2009	8083		
269	397060	Tornado #105	2009	8084		
270	397061	Tornado #106	2009	8085		
271	397062	Tornado #107	2009	8086		
272	397063	Tornado #108	2009	8087		
273	397064	Tornado #109	2009	8088		
274	397065	Tornado #110	2009	8089		
275	397066	Tornado #111	2009	8090		
276	397067	Tornado #112	2009	8091		
277	397068	Tornado #113	2009	8092		
278	397069	Tornado #114	2009	8093		
279	397070	Tornado #115	2009	8094		
280	397071	Tornado #116	2009	8095		
281	397072	Tornado #117	2009	8096		
282	397073	Tornado #118	2009	8097		
283	402000	Chilito 43	2010	11449		
284	402001	Chilito 42	2010	11450		
285	425941	Good Hope #5	2013	013701		
286	425942	Good Hope #9	2013	013702		
287	69887	Brick #1 (No One)	16	527		4S 15E 027
288	69888	Brick #2 No Two	16	527		4S 15E 028
289	69889	Brick #3 No Three	16	528		4S 15E 027
290	69890	Brick #4 (No Four)	16	528		4S 15E 027
291	69891	Brick No 5	16	597		4S 15E 028
292	69892	Brick No 6	16	597		4S 15E 022

PHOENIX, ARIZONA
 215 AUG - 7 A 10 27

RECEIVED
 PHOENIX STATE OFFICE

EXHIBIT A

293	69893	Brick No 7	39	336	4S 15E 027
294	69894	Brick No 8	39	337	4S 15E 022
295	69895	Brick #9 No Nine	16	529	4S 15E 027
296	69896	Brick #10 No Ten	16	529	4S 15E 028
297	69897	Brick No 11	39	338	4S 15E 028
298	69898	Brick No 12	39	339	4S 15E 027
299	69899	Lead Silver No 1	16	610	4S 15E 028
300	69900	Lead Silver No 2	16	611	4S 15E 028
301	69901	Lead Silver No 3	39	618	4S 15E 028/033
302	69902	Lead Silver No 4	16	611	4S 15E 033
303	69903	Lead Silver No 5	16	612	4S 15E 027
304	69904	Lead Silver #6	16	612	4S 15E 028
305	69905	Lead Silver No 7	16	612	4S 15E 028
306	69906	Silver-Lead No 8*	16	613	4S 15E 028
307	69907	Lead-Silver #9*	41	1	4S 15E 028
308	430625	Chilito North 1	2015	002129	4S 15E 15/22
309	430626	Chilito North 2	2015	002130	4S 15E 15/22
310	430627	Chilito North 3	2015	002131	4S 15E 15
311	430628	Chilito North 4	2015	002132	4S 15E 15
312	430629	Chilito North 5	2015	002133	4S 15E 15
313	430630	Chilito North 6	2015	002134	4S 15E 15
314	430631	Chilito North 7	2015	002135	4S 15E 15
315	430632	Chilito North 8	2015	002136	4S 15E 15
316	430633	Chilito North 9	2015	002137	4S 15E 14/15
317	430634	Chilito North 10	2015	002138	4S 15E 14
318	430635	Chilito North 11	2015	002139	4S 15E 14
319	430636	Chilito North 12	2015	002140	4S 15E 14
320	430637	Chilito North 13	2015	002141	4S 15E 14
321	430638	Chilito North 14	2015	002142	4S 15E 14
322	430639	Chilito North 15	2015	002143	4S 15E 14
323	430640	Chilito North 16	2015	002144	4S 15E 14
324	430641	Chilito North 17	2015	002145	4S 15E 14
325	430642	Chilito North 18	2015	002146	4S 15E 14/15
326	430643	Chilito North 19	2015	002147	4S 15E 15
327	430644	Chilito North 20	2015	002148	4S 15E 15
328	430645	Chilito North 21	2015	002149	4S 15E 15
329	430646	Chilito North 22	2015	002150	4S 15E 15
330	430647	Chilito North 23	2015	002151	4S 15E 15
331	430648	Chilito North 24	2015	002152	4S 15E 15
332	430649	Chilito North 25	2015	002153	4S 15E 15
333	430650	Chilito North 26	2015	002154	4S 15E 15
334	430651	Chilito North 27	2015	002155	4S 15E 15
335	430652	Chilito North 28	2015	002156	4S 15E 15
336	430653	Chilito North 29	2015	002157	4S 15E 15
337	430654	Chilito North 30	2015	002158	4S 15E 15
338	430655	Chilito North 31	2015	002159	4S 15E 15

EXHIBIT A

339	430656	Chilito North 32	2015	002160		4S 15E 15
340	430657	Chilito North 33	2015	002161		4S 15E 15
341	430658	Chilito North 34	2015	002162		4S 15E 15
342	430659	Chilito North 35	2015	002163		4S 15E 14/15
343	430660	Chilito North 36	2015	002164		4S 15E 14
344	430661	Chilito North 37	2015	002165		4S 15E 14
345	430662	Chilito North 38	2015	002166		4S 15E 14
346	430663	Chilito North 39	2015	002167		4S 15E 14
347	430664	Chilito North 40	2015	002168		4S 15E 11/14
348	430665	Chilito North 41	2015	002169		4S 15E 11/14
349	430666	Chilito North 42	2015	002170		4S 15E 11/14
350	430667	Chilito North 43	2015	002171		4S 15E 10/11/14/15
351	430668	Chilito North 44	2015	002172		4S 15E 10/15
352	430669	Chilito North 45	2015	002173		4S 15E 10/15
353	430670	Chilito North 46	2015	002174		4S 15E 10/15
354	430671	Chilito North 47	2015	002175		4S 15E 10/15
355	430672	Chilito North 48	2015	002176		4S 15E 10/15
356	430673	Chilito North 49	2015	002177		4S 15E 10/15
357	430674	Chilito North 50	2015	002178		4S 15E 10/15
358	430675	Chilito North 51	2015	002179		4S 15E 10/15
359	430676	Chilito North 52	2015	002180		4S 15E 10
360	430677	Chilito North 53	2015	002181		4S 15E 10
361	430678	Chilito North 54	2015	002182		4S 15E 10
362	430679	Chilito North 55	2015	002183		4S 15E 10
363	430680	Chilito North 56	2015	002184		4S 15E 10
364	430681	Chilito North 57	2015	002185		4S 15E 10
365	430682	Chilito North 58	2015	002186		4S 15E 10
366	430683	Chilito North 59	2015	002187		4S 15E 10
367	430684	Chilito North 60	2015	002188		4S 15E 10
368	430685	Chilito North 61	2015	002189		4S 15E 11
369	430686	Chilito North 62	2015	002190		4S 15E 11
370	48339	COBRE HIERRO	48	194		4S 15E 26/27
371	48340	CUPRITE	48	195		4S 15E Q23
372	48341	EMERALD	48	195		4S 15E Q27
373	48343	LORRAINE	48	196		4S 10E Q23/26
374	48344	LOGAN	48	196		4S 15E 23/26
375	48345	O'CARROLL	48	196		4S 15E 26
376	48346	OLD HAYSEED	48	197		4S 15E 23/26
377	48351	RINGTAIL SNORTER	48	198		4S 15E 22,23,26,27
378	48353	WHISTLER	48	199		4S 15E 23
379	48357	BLUE BIRD	48	22		4S 15E 23
380	48363	TORNADO	49	15		4S 15E 26
381	48364	BISCUIT	49	15		4S 15E 26
382	48365	SLEEPING BEAUTY	49	15		4S 15E 26

EXHIBIT A

383	48366 ↗	WILD WEST	49	14		4S 15E 26
384	48367 ↘	MID WEST	49	14		4S 15E 26
385	48370 ↗	QUARTZITE	48	27		4S 15E 23
386	48371	PIRATE	48	27		4S 15E 26
387	48372	JUNCTION	48	24		4S 15E 23
388	48373 ↘	GRAND VIEW	48	24		4S 15E 26
389	48387 →	SAMPLE	49	29		4S 15E 23/26
390	48392 ↗	RATTLER	119	333		4S 15E 26/27
391	48393	RATTLER EXTENSION 1	273	708		4S 15E 26/27
392	48394	RATTLER EXTENSION 2	273	709		4S 15E 26/27
393	48395	RATTLER EXTENSION 3	273	710		4S 15E 26
394	48396	RATTLER EXTENSION 4	273	711		4S 15E 27
395	48397	RATTLER EXTENSION 5	273	712		4S 15E 26/27
396	48398	RATTLER EXTENSION 6	273	713		4S 15E 27
397	48399	RATTLER EXTENSION 7	273	714		4S 15E 26/27
398	48400 ↘	FRACTION NO 2	244	24		4S 15E 23,26,27
399	48329 ↗	Little Emma	48	180		4S 15E 23
400	48330 ↘	Pedro	48	181		4S 15E 23
401	48336 →	Atlas No. 2	48	193		4S 15E 23
402	1186 ↗	Teapot No. 11	850	617		
403	1187 ↘	Teapot No. 12	850	618		
404	67025 ↗	Wedge No. 1	431	418		
405	67026	Adobe, Amended	52, Mines	493	372/493	
406	67027	A Hunch No. 2, Amended	70, Mines	151	213/35	
407	67028	A Hunch No. 3, Amended	70, Mines	488	213/36	
408	67029	A Hunch No. 4 Amended	73, Mines	267	213/37	
409	67030	A Hunch No. 5, Amended	73, Mines	268	213/38	
410	67031	A Hunch No. 6, Amended	73, Mines	269	213/39	
411	67032	A Hunch No. 7, Amended	78, Mines	241	213/40	
412	67033 ↘	Canyon No. 6	364	200		
413	67035 ↗	Carnation	30, Mines	499		
414	67036	Chest	35, Mines	197		
415	67037 ↘	Chloride Gulch, Amended	15, Mines	219	36, Mines 591	

EXHIBIT A

416	67038 T	Combination, Amended	30, Mines	499	2008-064971
417	67039	Contact No. 3, Amended	32, Mines	531	2008-064972
418	67040	Copper Ace No. 1	264	537	
419	67041	Copper Ace No. 2	264	538	
420	67042	Copper Ace No. 3	264	539	
421	67043 J	Copper Ace No. 4	264	540	
422	67045 T	Copper Zone No. 4, Amended	24, Mines	543	372/491
423	67046	Copper Zone No. 5, Amended	24, Mines	544	372/492
424	67047	Happy Vale, Amended	35, Mines	421	2008-064973
425	67048	Led, Amended	35, Mines	301	2008-064977
426	67049	Major, Amended	32, Mines	531	2008-064974
427	67050	Major No. 2	32, Mines	532	
428	67051	Major No. 3, Amended	32, Mines	533	2008-064976
429	67052	Major No. 4, Amended	35, Mines	421	2008-064978
430	67053	Major No. 5, Amended	46, Mines	26	2008-064979
431	67054	Major No. 6, Amended	46, Mines	27	2008-064980
432	67055	Mescal No. 1, Amended	188	564	193/425
433	67056	Mescal No. 2	188	565	
434	67057	Mescal No. 3	188	566	
435	67058	Mescal No. 4	188	567	
436	67059	Mescal No. 5	189	328	
437	67060	Mescal No. 6	188	568	
438	67061	Mescal No. 7	188	569	
439	67062	Mescal No. 8	189	55	
440	67063	Mescal No. 9	189	56	
441	67064	Mescal No. 10	189	57	
442	67065	Mescal No. 11	189	58	
443	67066	Mescal No. 12	189	59	
444	67067	Mescal No. 13	189	60	
445	67068	Mescal No. 14	189	61	
446	67069	Mescal No. 15	189	62	
447	67070	Mescal No. 16	189	329	
448	67071	Mescal-No. 17	189	63	
449	67072	Mescal No. 18	189	199	
450	67073	Mescal No. 19	189	64	
451	67074	Mescal No. 20	189	65	
452	67075	Mescal No. 21	189	210	
453	67076 J	Mescal No. 22	189	201	

RECEIVED
 BLM AZ STATE OFFICE
 PHOENIX, ARIZONA
 2015 AUG -7 A 10 26

EXHIBIT A

454	67077	Mescal No. 23	189	202		
455	67078	Mescal No. 24	189	203		
456	67079	Mescal No. 25	189	204		
457	67080	Mescal No. 26, Amended	189	205	194/528	
458	67081	Mescal No. 27	194	529		
459	67082	Mescal No. 28	194	530		
460	67083	Mescal No. 29	194	531		
461	67084	Mescal No. 30	194	532		
462	67085	Mescal No. 31	194	533		
463	67086	Mescal No. 32	194	534		
464	67087	Mescal No. 33	194	535		
465	67088	Mescal No. 34	194	536		
466	67089	Mescal No. 35	194	537		
467	67090	Mescal No. 36	194	538		
468	67091	Mescal No. 37	194	539		
469	67092	Mescal No. 38	194	540		
470	67093	Mescal No. 39	194	541		
471	67094	Mescal No. 40	195	564		
472	67095	Mescal No. 41	195	565		
473	67096	Mescal No. 42	195	566		
474	67097	Mescal No. 43	197	230		
475	67098	Mescal No. 44	197	231		
476	67099	Mescal No. 45	197	232		
477	67100	Mescal No. 46	197	233		
478	67101	Mescal No. 47, Amended	197	234	1869/910	
479	67103	Mescal No. 49, Amended	197	236	1869/914	
480	67104	Mescal No. 50, Amended	195	562	1869/16	
481	67105	Mescal No. 51	195	563		
482	67106	Mesquite No. 1	197	228		
483	67107	Mesquite No. 2	197	229		
484	67108	Odessa, Amended	35, Mines	422	2008-064981	
485	67109	Olive, Amended	35, Mines	198	2008-064982	
486	67110	Recall, Amended	35, Mines	198	2008-064984	
487	67111	Rustler No. 1	364	196		
488	67112	Rustler No. 2	364	197		
489	67113	Rustler No. 3	364	198		
490	67114	Rustler No. 4	364	199		
491	67115	Silverball (SilverBall), Amended	39, Mines	457	2008-064985	
492	67116	Silver King, Amended	31, Mines	495	2008-064983	

RECEIVED
 BLK AZ STATE OFFICE
 2015 AUG - 7 A 10: 28
 PHOENIX ARIZONA

EXHIBIT A

493	67117	Silver Lead	31, Mines	496		
494	67118	Silver Leaf (SilverLeap), Amended	31, Mines	497	2008-064986	
495	67119	Silver Leap No. 3, Amended	32, Mines	530	2008-064987	
496	67120	Silver Queen, Amended	31, Mines	496	2008-064988	
497	67121	Silver Threads, Amended	31, Mines	497	2008-064989	
498	67122	Star, Amended	31, Mines	494	2008-064990	
499	67123	Would be Expert, Amended	31, Mines	302	2008-064991	
500	67124	Erman No. 1, Amended	537	209	974/163	
501	67125	Erman No. 2, Amended	537	210	974/165	
502	67126	Erman No. 3, Amended	537	211	974/167	
503	67127	Erman No. 4, Amended	537	212	974/169	
504	67128	Erman No. 5, Amended	537	213	974/171	
505	67129	Erman No. 6, Amended	537	214	974/173	
506	67130	Erman No. 7, Amended	537	215	974/175	
507	67131	Erman No. 8, Amended	537	216	974/177	
508	67132	Erman No. 9, Amended	537	217	974/179	
509	67133	Erman No. 10, Amended	537	218	974/181	
510	67134	Erman No. 11, Amended	537	219	974/183	
511	67135	Erman No. 12, Amended	537	220	974/185	
512	67136	Erman No. 13, Amended	537	221	974/187	
513	67137	Erman No. 14, Amended	537	222	974/189	
514	67138	Erman No. 15, Amended	537	223	974/191	
515	67139	Erman No. 16, Amended	537	224	974/193	
516	67140	Erman No. 17, Amended	537	225	974/195	
517	67141	Erman No. 18, Amended	537	226	974/197	

RECEIVED
 BUREAU OF LAND MANAGEMENT
 PHOENIX, ARIZONA
 26 AUG - 7 10 28

EXHIBIT A

518	67142 7	Erman No. 19, Amended	537	227	974/199	
519	67143	Erman No. 20, Amended	537	228	974/201	
520	67144	Erman No. 21, Amended	537	229	974/203	
521	67145	Erman No. 22, Amended	537	230	974/205	
522	67146	Erman No. 23, Amended	537	231	974/207	
523	67147	Erman No. 24, Amended	537	232	974/209	
524	67148	Erman No. 25, Amended	537	233	974/211	
525	67149	Erman No. 26, Amended	537	234	974/213	
526	67150	Erman No. 27, Amended	537	235	974/215	
527	67151	Erman No. 28, Amended	537	236	974/217	
528	67152	Erman No. 29, Amended	537	237	974/219	
529	67153	Erman No. 30, Amended	542	378	974/221	
530	67154	Erman No. 31, Amended	542	379	974/223	
531	67155	River No. 4	673	389		
532	67156	River No. 5	673	390		
533	67157	River No. 6	673	391		
534	67158	River No. 7	673	392		
535	67159	River No. 8	673	393		
536	67160	River No. 9	673	394		
537	67161	River No. 13	673	398		
538	67162	River No. 14	673	399		
539	67163	River No. 15	673	400		
540	67164	River No. 16	673	401		
541	67165	River No. 17	673	402		
542	67166	River No. 18	673	403		
543	67167	River No. 22	673	404		
544	67168	River No. 23	673	405		
545	67169	River No. 24	673	406		
546	67170	River No. 25	673	407		
547	67171	River No. 26	673	408		
548	67172	River No. 27	673	409		
549	67173	Southern No. 1	297	230		
550	67174	Southern No. 2	297	231		
551	67175	Southern No. 3	297	232		
552	67176 J	Southern No. 4	297	233		

RECEIVED
 BLM ARIZONA STATE OFFICE
 2015 AUG - 7 A 10: 28
 PHOENIX, ARIZONA

EXHIBIT A

553	67177 7	Southern No. 5, Amended	297	234	1869/940	
554	67178	Southern No. 6, Amended	297	235	1869/942	
555	67179	Southern No. 7	334	532		
556	67180	Southern No. 8, Amended	334	533	1869/944	
557	67181	Ray Southern 1, Amended	47, Mines	462	2008-093768	
558	67182	Ray Southern 5, Amended	47, Mines	463	1869/918	
559	67183	Ray Southern 6, Amended	47, Mines	464	1869/920	
560	67184	Ray Southern 7, Amended	47, Mines	465	1869/922	
561	67187	Ray Southern 10, Amended	47, Mines	468	1869/924	
562	67188	Ray Southern 11, Amended	47, Mines	469	297/236	
563	67189 J	Ray Southern 12, Amended	47, Mines	470	1869/926	
564	67193 →	Ray Southern 16	55, Mines	355		
565	67195 7	Ray Southern 17, Amended	56, Mines	527	1869/934	
566	67196	Ray Southern 39, Amended, Reamended	155	134	360/522 1869/636	
567	67197	Ray Southern 40, Amended, Reamended	155	86	360/523 1869/938	
568	67198	Ray Southern 41, Amended	155	87	360/524	
569	67199 J	Ray Southern 42, Amended	158	88	360/525	
570	67249 7	Bur No. 1, Amended	719	609	974/225	
571	67250	Bur No. 2, Amended	719	610	974/227	
572	67251	Bur No. 3, Amended	719	611	974/229	
573	67252	Bur No. 4, Amended	719	612	974/231	
574	67253	Bur No. 5, Amended	719	613	974/233	
575	67254	Bur No. 6, Amended	719	614	974/235	
576	67255 J	Bur No. 7, Amended	719	615	974/237	

2015 AUG - 7 A 10 28
PHOENIX, ARIZONA

RECEIVED
BLM AZ STATE OFFICE

EXHIBIT A

577	67256 7	Bur No. 8, Amended	719	616	974/239	
578	67257	Bur No. 9, Amended	719	617	974/241	
579	67258	Bur No. 10, Amended, Reamended	719	618	974/243 1890/405	
580	67259	Bur No. 11, Amended	719	619	974/245	
581	67260	Bur No. 12, Amended, Reamended	719	620	974/247 1890/407	
582	67261	Bur No. 13, Amended	719	621	974/249	
583	67262	Bur No. 14, Amended, Reamended	719	622	974/251 1890/409	
584	67263	Bur No. 15, Amended	719	623	974/253	
585	67264	Bur No. 16, Amended, Reamended	719	624	974/255 1890/411	
586	67265	Bur No. 17, Amended, Reamended	719	625	974/257 1890/413	
587	67266	Bur No. 18, Amended, Reamended	719	626	974/259 1890/415	
588	67267	Bur No. 19, Amended, Reamended	719	627	974/261 1890/417	
589	67268	Bur No. 20, Amended, Reamended	719	628	974/263 1890/419	
590	67269 ↘	Bur No. 22, Amended, Reamended	719	630	974/265 1869/946	PHOENIX, ARIZONA 2015 AUG - 7 A 10: 28 RECEIVED BLM AZ STATE OFFICE
591	67271 ↘	Bur No. 24, Amended, Reamended	719	632	974/269 1869/948	
592	67273 ↘	Bur No. 26, Amended, Reamended	719	634	974/273 1869/950	
593	67275 ↘	Bur No. 28, Amended, Reamended	719	636	974/277 1869/952	
594	67277 ↘	Bur No. 30, Amended, Reamended	719	638	974/281 1869/954	

EXHIBIT A

595	67278 7	Bur No. 31, Amended	719	639	974/283	
596	67279	Bur No. 32, Amended, Reamended	719	640	974/285 1869/956	
597	67280	Bur No. 33, Amended	719	641	974/287	
598	67281 J	Bur No. 34, Amended, Reamended	719	642	974/289 1869/970	
599	67284 →	Bur No. 37, Amended	719	645	974/295	
600	67286 7	Bur No. 39, Amended	719	647	974/299	
601	67287	Bur No. 40, Amended, Reamended	719	648	974/301 1869/978	
602	67288	Bur No. 41, Amended	719	649	974/303	
603	67289	Bur No. 43, Amended	720	591	974/205	
604	67290	Bur No. 45, Amended	719	651	974/307	
605	67291	Bur No. 46, Amended	719	652	974/309	
606	67292	Bur No. 47, Amended	719	653	974/311	
607	67293	Bur No. 48, Amended	719	654	974/313	
608	67294	Bur No. 49, Amended	719	655	974/315	
609	67295	Bur No. 50, Amended	719	656	974/317	
610	67296	Bur No. 51, Amended, Reamended	719	657	974/319 1890/421	
611	67297	Bur No. 52, Amended	719	658	974/321	
612	67298	Bur No. 53, Amended, Reamended	719	659	974/323 1890/423	
613	67299	Bur No. 54, Amended	719	660	974/325	
614	67300	Bur No. 55, Amended, Reamended	719	661	974/327 1890/425	
615	67301 J	Bur No. 56, Amended	719	662	974/329	

2015 AUG - 7 AM 10: 28
PHOENIX, ARIZONA

RECEIVED
BLM AZ STATE OFFICE

EXHIBIT A

616	67302 ↗	Bur No. 57, Amended, Reamended	719	663	974/331 1890/427	
617	67303	Bur No. 58, Amended	719	664	974/333	
618	67304	Bur No. 59, Amended, Reamended	719	665	974/335 1890/429	
619	67305	Bur No. 60, Amended, Reamended	719	666	974/337 1890/431	
620	67306	Bur No. 61, Amended, Reamended	719	667	974/339 1890/433	
621	67307	Bur No. 62, Amended, Reamended	719	668	974/974 1890/435	
622	67308	Bur No. 63, Amended, Reamended	719	669	974/343 1890/437	
623	67309	Bur No. 64, Amended, Reamended	719	670	974/345 1890/439	
624	67310	Bur No. 65, Amended, Reamended	719	671	974/347 1890/441	
625	67311	Bur No. 66, Amended	719	672	974/349	
626	67312	Bur No. 67, Amended, Reamended	719	673	974/351 1890/443	
627	67313	Bur No. 68, Amended	719	674	974/353	
628	67314	Bur No. 69, Amended, Reamended	719	675	974/355 1890/445	
629	67315	Bur No. 71, Amended	719	677	974/357	
630	67316	Bur No. 73, Amended	719	679	974/359	
631	67317	Bur No. 75, Amended	719	681	974/361	
632	67318 ↓	Bur No. 77, Amended, Reamended	719	683	974/363 1869/890	
633	67321 →	Bur No. 83, Amended, Reamended	719	689	974/369 1869/984	

RECEIVED
 BLM AZ STATE OFFICE
 2015 AUG - 11 A 10:28
 PHOENIX, ARIZONA

EXHIBIT A

634	67322	Bur No. 86, Amended	719	690	974/371	
635	67323	Bur No. 87, Amended	719	691	974/373	
636	67324	Bur No. 88, Amended	719	692	974/375	
637	67325	Bur No. 89, Amended	719	693	974/377	
638	67326	Bur No. 90, Amended	719	694	974/379	
639	67327	Bur No. 91, Amended	719	695	974/381	
640	67328	Bur No. 92, Amended	719	696	974/383	
641	67329	Bur No. 93, Amended	719	697	974/385	
642	67330	Bur No. 94, Amended	719	698	974/387	
643	67331	Bur No. 95, Amended	719	699	974/389	
644	67332	Bur No. 116, Amended	719	718	974/391	
645	67333	Bur No. 117, Amended	719	719	974/393	
646	67334	Bur No. 118, Amended	719	720	974/395	
647	67335	Bur No. 119, Amended	719	721	974/397	
648	67336	Bur No. 120, Amended	719	722	974/399	
649	67337	Bur No. 121, Amended	719	723	974/401	
650	67338	Bur No. 122, Amended	719	724	974/403	
651	67339	Bur No. 123, Amended	719	725	974/405	
652	67340	Bur No. 124, Amended	719	726	974/407	
653	67341	Bur No. 125, Amended	719	727	974/409	
654	67342	Bur No. 126, Amended	719	728	974/411	
655	67343	Bur No. 127, Amended	719	729	974/413	
656	67344	Bur No. 128, Amended	719	730	974/415	
657	67345	Bur No. 129, Amended	719	731	974/417	

RECEIVED
 BLM & STATE OFFICE
 PHOENIX, ARIZONA
 2015 AUG - 7 A 10:28

EXHIBIT A

658	67346	Bur No. 130, Amended	719	732	974/419	
659	67349	Belgravia No. 1	536	29		
660	67350	Belgravia No. 2	536	30		
661	67351	Belgravia No. 3	536	31		
662	67352	Belgravia No. 4	536	32		
663	67353	Belgravia No. 5	536	33		
664	67354	Belgravia No. 6	536	34		
665	67355	Belgravia No. 7	536	35		
666	67356	Belgravia No. 8	536	36		
667	67357	Belgravia No. 9	536	37		
668	67358	Belgravia No. 10	536	38		
669	67359	Belgravia No. 11	536	39		
670	67360	Belgravia No. 12	536	40		
671	67361	Belgravia No. 13	536	41		
672	67362	Belgravia No. 14	536	42		
673	67363	Belgravia No. 15	536	43		
674	67364	Belgravia No. 16	536	44		
675	67365	Livingston No. 2	133	196		
676	67366	New Year No. 3	57, Mines	575		
677	67367	New Year No. 4	57, Mines	576		
678	67368	New Year No. 5	57, Mines	577		
679	67369	New Year No. 6	57, Mines	578		
680	67370	New Year No. 7	57, Mines	579		
681	67371	New Year No. 8	57, Mines	580		
682	67372	New Year No. 9	57, Mines	581		
683	67373	Portland 5	683	163		
684	67374	Portland 6	683	164		
685	67375	Portland 7	683	166		
686	67376	Portland No. 8	720	592		
687	67377	Portland No. 9	720	593		
688	67378	Portland No. 10	720	594		
689	67379	Portland No. 11	720	595		
690	67380	Portland No. 12	720	596		
691	67381	Portland No. 13	720	597		
692	67382	Portland No. 14	720	598		
693	67383	Portland No. 15	720	599		
694	67384	Portland No. 16	720	600		
695	67385	Teapot No. 1	834	692		
696	67386	Teapot No. 2	834	693		
697	67387	Teapot No. 3	834	694		
698	67388	Teapot No. 4	834	695		
699	67389	Teapot No. 5	834	696		
700	67390	Teapot No. 6	834	697		
701	67391	Teapot No. 7	834	698		
702	67392	Teapot No. 8	834	699		
703	67393	Teapot No. 9	834	700		

2011 AUG - 7 A 10:28
 PHOENIX, ARIZONA

RECEIVED
 BLM AZ STATE OFFICE

EXHIBIT A

704	67394	Teapot No. 10	834	701		
705	67395	Red Hills No. 1, Amended	129	129	152/393	
706	67396	Red Hills No. 2, Amended	129	130	152/394	
707	67397	Red Hills No. 3, Amended	129	131	152/395	
708	67398	Red Hills No. 4, Amended	129	132	491/46	
709	67399	Red Hills No. 5, Amended	129	133	491/47	
710	67400	Red Hills No. 6	129	134		
711	67401	Red Hills No. 7	129	135		
712	67402	Red Hills No. 8	133	195		
713	67403	Red Hills No. 9, Amended	129	137	132/177	
714	67404	Red Hills No. 11, Amended	129	139	132/178	
715	67405	Red Hills Fraction	487	394		
716	67406	Red Bluff	495	504		
717	67407	West No. 1	520	971		
718	67408	West No. 2	520	972		
719	67409	West No. 3	520	973		
720	67410	West No. 4	520	974		
721	67411	West No. 5	520	975		
722	67412	West No. 6	520	976		
723	67413	West No. 7	520	977		
724	67414	West No. 8	520	978		
725	67415	West No. 9	520	979		
726	67416	West No. 10	520	980		
727	67417	West No. 11	520	981		
728	67418	West No. 12	520	982		
729	67419	West No. 13	520	983		
730	67420	West No. 14	520	984		
731	67421	West No. 15	520	985		
732	67422	West No. 16	520	986		
733	67423	West No. 17	520	987		
734	67424	West No. 18	520	988		
735	67425	West No. 19	520	989		
736	67426	West No. 20	520	990		
737	67427	West No. 21	520	991		
738	67428	Blue Hills No. 1	280	374		
739	67429	Blue Hills No. 2	280	375		
740	67430	Blue Hills No. 3	280	376		
741	67431	Blue Hills No. 4	280	377		
742	67432	Blue Hills No. 5	280	378		
743	67433	Blue Hills No. 6	280	379		

RECEIVED
 BIRMA STATE OFFICE
 2015 AUG - 7 A.M. 28
 PHOENIX, ARIZONA

EXHIBIT A

744	67434	Blue Hills No. 7	280	380		
745	67435	Blue Hills No. 8	280	381		
746	67436	Blue Hills No. 9	280	382		
747	67437	Blue Hills No. 10	280	383		
748	67438	Blue Hills No. 11	280	384		
749	67439	Blue Hills No. 12	280	385		
750	67441	Ray No. 2	545	102		
751	67443	Ray No. 4	545	104		
752	67444	Ray No. 5	545	105		
753	67445	Ray No. 6	545	106		
754	67446	Ray No. 7	545	107		
755	67447	Ray No. 8	545	108		
756	67448	Ray No. 9	545	109		
757	67449	Ray No. 10	545	110		
758	67450	Ray No. 11	545	111		
759	67451	Ray No. 12	545	112		
760	67452	Ray No. 13	545	113		
761	67453	Ray No. 14	545	114		
762	67454	Ray No. 15	552	367		
763	67455	Ray No. 16	545	116		
764	67456	Ray No. 17	545	117		
765	67457	Ray No. 18	545	118		
766	67459	Ray No. 20	545	120		
767	67460	Ray No. 21	545	121		
768	67461	Ray No. 22	552	381		
769	67462	Ray No. 23	545	122		
770	67463	Ray No. 24	552	382		
771	67464	Ray No. 25	545	123		
772	67465	Ray No. 26	552	383		
773	67466	Ray No. 27	545	124		
774	67467	Ray No. 28	552	384		
775	67468	Ray No. 29	545	125		
776	67469	Ray No. 30	552	385		
777	67470	Ray No. 31	552	386		
778	67471	Ray No. 32	552	387		
779	67472	Ray No. 33	552	388		
780	67473	Ray No. 34	552	389		
781	67474	Ray No. 35	545	126		
782	67475	Ray No. 36	545	127		
783	67476	Ray No. 37	545	128		
784	67477	Ray No. 38	545	129		
785	67478	Ray No. 39	545	130		
786	67479	Ray No. 40	545	131		
787	67480	Ray No. 41	545	132		
788	67481	Ray No. 42	545	133		
789	67482	Ray No. 43	552	390		
790	67483	Ray No. 44	552	391		

2015 AUG - 7 A 10: 29
PHOENIX, ARIZONA

RECEIVED
BLM AZ STATE OFFICE

EXHIBIT A

791	67484 7	Ray No. 45	552	392		
792	67485	Ray No. 46	552	393		
793	67486	Ray No. 47	552	394		
794	67487	Ray No. 48	552	395		
795	67488	Ray No. 49	546	444		
796	67489	Ray No. 50	546	445		
797	67490	Ray No. 51	546	446		
798	67491	Ray No. 52	546	447		
799	67492	Ray No. 53	546	448		
800	67493	Ray No. 54	546	449		
801	67494	Ray No. 55	546	450		
802	67495	Ray No. 56	546	451		
803	67496	Ray No. 57	546	452		
804	67497	Ray No. 58	546	453		
805	67498	Ray No. 59	546	454		
806	67499	Ray No. 60	552	396		
807	67500	Ray No. 61	548	185		
808	67501	Ray No. 62	548	186		
809	67502	Ray No. 63	548	187		
810	67503	Ray No. 64	548	188		
811	67504	Ray No. 65	548	189		
812	67505	Ray No. 66	548	190		
813	67506	Ray No. 67	548	191		
814	67507	Ray No. 68	548	192		
815	67508	Ray No. 69	548	193		
816	67509	Ray No. 70	548	194		
817	67510	Ray No. 71	548	195		
818	67511	Ray No. 72	548	196		
819	67512	Ray No. 73	552	370		
820	67513	Ray No. 74	552	371		
821	67514	Ray No. 75	552	372		
822	67515	Ray No. 76	552	373		
823	67516	Ray No. 77	552	374		
824	67517	Ray No. 78	552	375		
825	67518	Ray No. 79	552	376		
826	67519	Ray No. 80	552	377		
827	67520	Ray No. 81	552	378		
828	67521	Ray No. 82	552	379		
829	67522	Ray No. 83	552	380		
830	67523	Ray No. 84	758	967		
831	67524	Ray No. 85	758	968		
832	67525	Ray No. 86	758	969		
833	67526	Ray No. 87	758	970		
834	67527	Ray No. 88	758	971		
835	67528	Ray No. 89	758	972		
836	67529	Ray No. 90	758	973		
837	67530 J	Ray No. 91	758	974		

RECEIVED
 RIMMINGTON OFFICE
 2015 AUG - 7 A 10: 29
 PHOENIX, ARIZONA

EXHIBIT A

838	67531 7	Ray No. 92	758	975	
839	67532	Ray No. 93	758	976	
840	67533	Ray No. 94	758	977	
841	67534	Ray No. 95	758	978	
842	67535	Ray No. 96	758	979	
843	67536 J	Ray No. 97	758	980	
844	67538 7	Ray No. 99	785	780	
845	67539	Ray No. 100	785	781	
846	67540 J	Ray No. 101	785	782	
847	138158 7	Pat No. 1	1076	304	
848	138159	Pat No. 2	1076	306	
849	138160	Pat No. 3	1076	308	
850	138161	Pat No. 4	1076	310	
851	138162	Nat No. 1	1075	699-700	
852	138163	Nat No. 2	1075	701-702	
853	138164	Nat No. 3	1075	703-704	
854	138165 J	Nat No. 4	1075	705-706	
855	141524 7	RMD No. 39	1083	493	
856	141525	RMD No. 40	1083	495	
857	141526	RMD No. 41	1083	497	
858	141527	RMD No. 42	1083	499	
859	141528	RMD No. 43	1083	501	
860	141529	RMD No. 44	1083	503	
861	141530	RMD No. 45	1083	505	
862	141531	RMD No. 46	1083	507	
863	141532	RMD No. 47	1083	509	
864	141533	RMD No. 48	1083	511	
865	141534	RMD No. 49	1083	513	
866	141535	RMD No. 50	1083	515	
867	141536	RMD No. 51	1083	517	
868	141537	RMD No. 52	1083	519	
869	141538	RMD No. 53	1083	521	
870	141539	RMD No. 54	1083	523	
871	141540	RMD No. 55	1083	525	
872	141541	RMD No. 56	1083	527	
873	141542	RMD No. 57	1083	529	
874	141543	RMD No. 58	1083	531	
875	141544	RMD No. 59	1083	533	
876	141545	RMD No. 60	1083	535	
877	141546	RMD No. 61	1083	537	
878	141547	RMD No. 62	1083	539	
879	141548	RMD No. 63	1083	541	
880	141549	RMD No. 64	1083	543	
881	141550	RMD No. 65	1083	545	
882	141551	RMD No. 66	1083	547	
883	141552	RMD No. 67	1083	549	
884	141553 J	RMD No. 68	1083	551	

RECEIVED
 BLM A7 STATE OFFICE
 2015 AUG - 7 A 10 29
 PHOENIX ARIZONA

EXHIBIT A

885	1415541	RMD No. 69	1083	553		
886	1415551	RMD No. 70	1083	555		
887	1416221	RMD No. 137	1083	689		
888	1416231	RMD No. 138	1083	691		
889	2532751	Buckeye 3	1359	963		
890	253276	Buckeye 4	1359	965		
891	253277	Buckeye 5	1359	967		
892	253278	Buckeye 10	1359	969		
893	253279	Somnambulant 1	1360	35		
894	253280	Somnambulant 2	1360	37		
895	253281	Somnambulant 3	1360	39		
896	253282	Somnambulant 4	1360	41		
897	253283	Somnambulant 5	1360	43		
898	253284	Somnambulant 6	1360	45		
899	253285	Somnambulant 7	1360	47		
900	253286	Somnambulant 8	1360	49		
901	253287	Somnambulant 9	1360	51		
902	253288	Somnambulant 10	1360	53		
903	253289	Somnambulant 11	1360	55		
904	253290	Somnambulant 12	1360	57		
905	253291	Somnambulant 13	1360	59		
906	253292	Somnambulant 14	1360	61		
907	253293	Sue 37	1360	63		
908	253294	Sue 38, Amended	1360	65	1381/883	
909	253295	Sue 39	1360	67		
910	253296	Sue 40, Amended	1360	69	1381/885	
911	253297	Sue 41, Amended	1360	71	1381/887	
912	253298	Sue 42, Amended	1360	73	1381/889	
913	253299	Sue 43, Amended	1360	75	1381/891	
914	253300	Sue 44	1360	77		
915	253301	Sue 45, Amended	1360	79	1381/893	
916	253302	Sue 46	1360	81		
917	253303	Sue 48	1360	83		
918	253304	Sue 49	1360	85		
919	253305	Sue 50	1360	87		
920	253306	Sue 51	1360	89		
921	253307	Sue 52	1360	91		
922	253308	Sue 53	1360	93		
923	253309	Sue 54	1360	95		
924	253310	Sue 55	1360	97		
925	253311	Sue 56	1360	99		
926	2533121	Sue 57	1360	101		

RECEIVED
 RIMAY STATE OFFICE
 2015 AUG - 11 A 10:20
 PHOENIX, ARIZONA

EXHIBIT A

927	253313	Sue 58	1360	103		
928	253314	Sue 59	1360	105		
929	253315	Sue 60	1360	107		
930	253316	Sue 61	1360	109		
931	253317	Sue 62	1360	111		
932	253318	Sue 63	1360	113		
933	253319	Sue 64	1360	115		
934	253321	Sue 66	1360	119		
935	253322	Sue 67	1360	121		
936	253324	Sue 69	1360	125		
937	253326	Sue 71	1360	129		
938	253327	Sue 72	1360	131		
939	253328	Sue 73	1360	133		
940	253329	Sue 74	1360	135		
941	253330	Sue 75	1360	137		
942	253331	Sue 76	1360	139		
943	253332	Sue 77	1360	141		
944	253333	Sue 78	1360	143		
945	253334	Sue 79	1360	145		
946	253335	Sue 80	1360	147		
947	253336	Sue 81	1360	149		
948	253337	Sue 82	1360	151		
949	253338	Sue 83	1360	153		
950	253339	Sue 84	1360	155		
951	253340	Sue 85	1360	157		
952	253341	Sue 86	1360	159		
953	253342	Sue 87	1360	161		
954	253343	Sue 88	1360	163		
955	253344	Sue 89	1360	165		
956	253345	Sue 90	1360	167		
957	253346	Sue 91	1360	169		
958	253347	Sue 92	1360	171		
959	253348	Sue 93	1360	173		
960	253349	Sue 94	1360	175		
961	253350	Sue 95	1360	177		
962	253351	Sue 96	1360	179		
963	253352	Sue 97	1360	181		
964	253353	Sue 98	1360	183		
965	253354	Sue 99	1360	185		
966	253355	Sue 100	1360	187		
967	253356	Sue 101	1360	189		
968	253357	Sue 102	1360	191		
969	253358	Sue 103	1360	193		
970	253359	Sue 104	1360	195		
971	253360	Sue 105	1360	197		
972	253361	Sue 116	1360	199		
973	253362	Sue 117	1360	201		

RECEIVED
 CLYDE W. HARRIS
 2015 AUG - 11 A.D. 20
 PHOENIX, ARIZONA

EXHIBIT A

974	2533637	Sue 118	1360	203		
975	253364	Sue 119	1360	205		
976	253365	Sue 201	1360	207		
977	253366	TW 12	1360	241		
978	253367	TW 13	1360	243		
979	253368	TW 14, Amended	1360	245	1381/901	
980	253369	TW 15	1360	247		
981	253370	TW 16	1360	249		
982	253371	TW 17	1360	251		
983	253372	TW 18	1360	253		
984	253373	TW 19	1360	255		
985	253374	TW 20	1360	257		
986	253375	TW 21	1360	259		
987	253376	TW 22	1360	261		
988	253377	TW 23	1360	263		
989	253378	TW 24	1360	265		
990	253379	TW 25	1360	267		
991	253380	TW 26	1360	269		
992	253381	TW 29	1360	271		
993	253382	TW 30	1360	273		
994	253383	TW 31	1360	275		
995	253384	TW 32	1360	277		
996	253385	TW 33	1360	279		
997	253386	TW 34	1360	281		
998	253387	TW 35	1360	283		
999	253388	TW 36	1360	285		
1000	253389	TW 37	1360	287		
1001	253390	TW 38	1360	289		
1002	253391	TW 39	1360	291		
1003	253392	TW 40	1360	293		
1004	253393	TW 41	1360	295		
1005	253394	TW 42	1360	297		
1006	253395	TW 43	1360	299		
1007	253396	TW 44	1360	301		
1008	253397	TW 45	1360	303		
1009	253398	TW 46	1360	305		
1010	253399	TW 47	1360	307		
1011	253400	TW 48	1360	309		
1012	253401	TW 49	1360	311		
1013	253402	TW 50	1360	313		
1014	253403	TW 51	1360	315		
1015	253404	TW 52	1360	317		
1016	253405	TW 53	1360	319		
1017	253406	TW 54	1360	321		
1018	253407	TW 55	1360	323		
1019	253408	TW 56	1360	325		
1020	253409	TW 57	1360	327		

BLM A... RECEIVED
 2015 AUG - 11 A 0:29
 PHOENIX, ARIZONA

EXHIBIT A

1021	253410	TW 58	1360	329		
1022	253411	TW 59	1360	331		
1023	253412	TW 60	1360	333		
1024	253413	TW 61	1360	335		
1025	253414	TW 62	1360	337		
1026	253415	TW 63	1360	339		
1027	253416	TW 64	1360	341		
1028	253417	TW 65	1360	343		
1029	253418	TW 66	1360	345		
1030	253419	TW 67	1360	347		
1031	253420	TW 68	1360	349		
1032	253421	TW 69	1360	351		
1033	253422	TW 70	1360	353		
1034	253423	TW 71	1360	355		
1035	253424	TW 72	1360	357		
1036	253425	TW 73	1360	359		
1037	253426	TW 74	1360	361		
1038	253427	TW 75	1360	363		
1039	253428	TW 102	1360	365		
1040	253429	TW 103	1360	367		
1041	253430	TW 104	1360	369		
1042	253456	Copper Butte 20	1359	975		
1043	253457	Copper Butte 21	1359	977		
1044	253460	Terra 1	1360	209		
1045	253461	Terra 2, Amended	1360	211	1381/895	
1046	253462	Terra 3	1360	213		
1047	253463	Terra 4	1360	215		
1048	253464	Terra 5	1360	217		
1049	253467	Terra 8	1360	223		
1050	253468	Terra 9	1360	225		
1051	253469	Terra 10	1360	227		
1052	253470	Terra 11	1360	229		
1053	253471	Terra 12	1360	231		
1054	253472	Terra 13	1360	233		
1055	253473	Terra 14, Amended	1360	235	1381/897	
1056	253474	Terra 15, Amended	1360	237	1381/899	
1057	253475	Terra 16	1360	239		
1058	253476	Walnut Canyon 1	1360	295		
1059	253477	Walnut Canyon 2	1360	393		
1060	253478	Walnut Canyon 3	1360	391		
1061	253479	Walnut Canyon 4	1360	389		
1062	253480	Walnut Canyon 5	1360	387		
1063	253481	Walnut Canyon 6	1360	385		
1064	253482	Walnut Canyon 7	1360	383		
1065	253483	Walnut Canyon 8	1360	381		

RECEIVED
 BLM-AZ STATE OFFICE
 PHOENIX, ARIZONA
 2015 AUG - 7 A 10:29

EXHIBIT A

1066	2534857	Walnut Canyon 14	1360	377		
1067	253486	Walnut Canyon 15	1360	375		
1068	253487	Walnut Canyon 18	1360	373		
1069	253488J	Walnut Canyon 19	1360	371		
1070	2774687	AX-A No. 1	1487	178-179		
1071	277469	AX-A No. 2	1487	180-181		
1072	277470	AX-A No. 3	1487	182-183		
1073	277471	AX-A No. 4	1487	184-185		
1074	277472J	AX-A No. 5	1487	186-187		
1075	2774743	AX-A No. 7	1487	190-191		
1076	2774987	AX-A No. 31	1487	074-075		
1077	277499	AX-A No. 32	1487	076-077		
1078	277500	AX-A No. 33	1487	078-079		
1079	277501J	AX-A No. 34	1487	080-081		
1080	2775033	AX-A No. 36	1487	084-085		
1081	2775053	AX-A No. 38	1487	088-089		
1082	2775073	AX-A No. 40	1487	092-093		
1083	2775227	AX-A No. 55	1487	122-123		
1084	277523	AX-A No. 56	1487	124-125		
1085	277524	AX-A No. 57	1487	126-127		
1086	277525	AX-A No. 58	1487	128-129		
1087	277526	AX-A No. 59	1487	130-131		
1088	277527	AX-A No. 60	1487	132-133		
1089	277528	AX-A No. 61	1487	134-135		
1090	277529	AX-A No. 62	1487	136-137		
1091	277530	AX-A No. 63	1487	138-139		
1092	277531	AX-A No. 64	1487	140-141		
1093	277532	AX-A No. 65	1487	142-143		
1094	277533	AX-A No. 66	1487	144-145		
1095	277534	AX-A No. 67	1487	146-147		
1096	277535	AX-A No. 68	1487	148-149		
1097	277536	AX-A No. 69	1487	150-151		
1098	277537	AX-A No. 70	1487	152-153		
1099	277538J	AX-A No. 71	1487	154-155		
1100	2775403	AX-A No. 73	1487	158-159		
1101	2775423	AX-A No. 75	1487	162-163		
1102	2775443	AX-A No. 77	1487	166-167		
1103	2775507	AXER No. 1	1487	238-239		
1104	277551	AXER No. 2	1487	240-241		
1105	277552	AXER No. 3	1487	242-243		
1106	277553	AXER No. 4	1487	244-245		
1107	277554	AXER No. 5	1487	246-247		
1108	277555J	AXER No. 6	1487	248-249		

RECEIVED
 RIMMINGTON OFFICE
 2011 AUG - 7 A 10: 29
 PHOENIX, ARIZONA

EXHIBIT A

1109	2775567	AXER No. 7	1487	250-251		
1110	277557	AXER No. 8	1487	252-253		
1111	277558	AXER No. 9	1487	254-255		
1112	277559	AXER No. 10	1487	256-257		
1113	277560	AXER No. 11	1487	258-259		
1114	277561	AXER No. 12	1487	260-261		
1115	277562	AXER No. 13	1487	262-263		
1116	277563	AXER No. 14	1487	264-265		
1117	277564	AXER No. 15	1487	266-267		
1118	277565	AXER No. 16	1487	268-269		
1119	277566	AXER No. 17	1487	270-271		
1120	277567	AXER No. 18	1487	272-273		
1121	277568	AXER No. 19	1487	274-275		
1122	277569	AXER No. 20	1487	276-277		
1123	277570	AXER No. 21	1487	278-279		
1124	277571	AXER No. 22	1487	280-281		
1125	277572	AXER No. 23	1487	282-283		
1126	277573	AXER No. 24	1487	284-285		
1127	277574	AXER No. 25	1487	286-287		
1128	277575	AXER No. 26	1487	288-289		
1129	277576	AXER No. 27	1487	290-291		
1130	277577	AXER No. 28	1487	292-293		
1131	277578	AXER No. 29	1487	294-295		
1132	277579	AXER No. 30	1487	296-297		
1133	277580	AXER No. 31	1487	298-299		
1134	277581	AXER No. 32	1487	300-301		
1135	277582	AXER No. 33	1487	302-303		
1136	277583	AXER No. 34	1487	304-305		
1137	277584	AXER No. 35	1487	306-307		
1138	277585	AXER No. 36	1487	308-309		
1139	277586	AXER No. 37	1487	310-311		
1140	277587	AXER No. 38	1487	312-313		
1141	277588	AXER No. 39	1487	314-315		
1142	277589	AXER No. 40	1487	316-317		
1143	277590	AXER No. 41	1487	318-319		
1144	277591	AXER No. 42	1487	320-321		
1145	277592	AXER No. 43	1487	322-323		
1146	277593	AXER No. 44	1487	324-325		
1147	277594	AXER No. 45	1487	326-327		
1148	277595	AXER No. 46	1487	328-329		
1149	277596	AXER No. 47	1487	330-331		
1150	277597	AXER No. 48	1487	332-333		
1151	277598	AXER No. 49	1487	334-335		
1152	277599	AXER No. 50	1487	336-337		
1153	277600	AXER No. 51	1487	338-339		
1154	277601	AXER No. 52	1487	340-341		
1155	277602J	AXER No. 53	1487	342-343		

RECEIVED
 PLM.A. STATE OFFICE
 2015 AUG - 11 A 10:29
 PHOENIX ARIZONA

EXHIBIT A

1156	277603	AXER No. 54	1487	344-345		
1157	277604	AXER No. 55	1487	346-347		
1158	277605	AXER No. 56	1487	348-349		
1159	277606	AXER No. 57	1487	350-351		
1160	277607	AXER No. 58	1487	352-353		
1161	277608	AXER No. 59	1487	354-355		
1162	277609	AXER No. 60	1487	356-357		
1163	277610	AXER No. 61	1487	358-359		
1164	277611	AXER No. 62	1487	360-361		
1165	277612	AXER No. 63	1487	362-363		
1166	277613	AXER No. 64	1487	364-365		
1167	277614	AXER No. 65	1487	366-367		
1168	277615	AXER No. 66	1487	368-369		
1169	277616	AXER No. 67	1487	370-371		
1170	277617	AXER No. 68	1487	372-373		
1171	277618	AXER No. 69	1487	374-375		
1172	277619	AXER No. 70	1487	376-377		
1173	277620	AXER No. 71	1487	378-379		
1174	277621	AXER No. 72	1487	380-381		
1175	277622	AXER No. 73	1487	382-383		
1176	277623	AXER No. 74	1487	384-385		
1177	277624	AXER No. 75	1487	386-387		
1178	277625	AXER No. 76	1487	388-389		
1179	277626	AXER No. 77	1487	390-391		
1180	277627	AXER No. 78	1487	392-393		
1181	277628	AXER No. 79	1487	394-395		
1182	277629	AXER No. 80	1487	396-397		
1183	277630	AXER No. 81	1487	398-399		
1184	277631	AXER No. 82	1487	400-401		
1185	277632	AXER No. 83	1487	402-403		
1186	277633	AXER No. 84	1487	404-405		
1187	277634	AXER No. 85	1487	406-407		
1188	277635	AXER No. 86	1487	408-409		
1189	277636	AXER No. 87	1487	410-411		
1190	277637	AXER No. 88	1487	412-413		
1191	277638	AXER No. 89	1487	414-415		
1192	277639	AXER No. 90	1487	416-417		
1193	277640	AXER No. 91	1487	418-419		
1194	277641	AXER No. 92	1487	420-421		
1195	277642	AXER No. 93	1487	422-423		
1196	277643	AXER No. 94	1487	424-425		
1197	277644	AXER No. 95	1487	426-427		
1198	277645	AXER No. 96	1487	428-429		
1199	277646	AXER No. 97	1487	430-431		
1200	277647	AXER No. 98	1487	432-433		
1201	277648	AXER No. 99	1487	434-435		
1202	277649	AXER No. 100	1487	436-437		

RECEIVED
BLM AZ STATE OFFICE
2015 AUG - 7 A 10:30
HENDERSON, ARIZONA

EXHIBIT A

1203	2776507	AXER No. 101	1487	438-439		
1204	277651	AXER No. 102	1487	440-441		
1205	277652	AXER No. 103	1487	442-443		
1206	277653	AXER No. 104	1487	444-445		
1207	277654	AXER No. 105	1487	446-447		
1208	277655	AXER No. 106	1487	448-449		
1209	277656	AXER No. 107	1487	450-451		
1210	277657	AXER No. 108	1487	452-453		
1211	277658	AXER No. 109	1487	454-455		
1212	277659	AXER No. 110	1487	456-457		
1213	277660	AXER No. 111	1487	458-459		
1214	277661	AXER No. 112	1487	460-461		
1215	277662	AXER No. 113	1487	462-463		
1216	277663	AXER No. 114	1487	464-465		
1217	277664	AXER No. 115	1487	466-467		
1218	277665	AXER No. 116	1487	468-469		
1219	277666	AXER No. 117	1487	470-471		
1220	277667	AXER No. 118	1487	472-473		
1221	277668	AXER No. 119	1487	474-475		
1222	277669	AXER No. 120	1487	476-477		
1223	277670	AXER No. 121	1487	478-479		
1224	277671	AXER No. 122	1487	480-481		
1225	277672	AXER No. 123	1487	482-483		
1226	277673J	AXER No. 124	1487	484-485		
1227	2893737	Butte #1	1553	378		
1228	289374J	Butte #2	1553	379		
1229	299654A	Raycon 46	1640	316-317		
1230	299656A	Raycon 48	1640	320-321		
1231	299658A	Raycon 50	1640	324-325		
1232	299660A	Raycon 52	1640	328-329		
1233	299662A	Raycon 54	1640	332-333		
1234	299664A	Raycon 56	1640	336-337		
1235	2996737	Raycon 65	1640	354-355		
1236	299674	Raycon 66	1640	356-357		
1237	299675	Raycon 67	1640	358-359		
1238	299676	Raycon 68	1640	360-361		
1239	299677	Raycon 69	1640	362-363		
1240	299678J	Raycon 70	1640	364-365		
1241	2996937	Raycon 85	1640	394-395		
1242	299694	Raycon 86	1640	396-397		
1243	299695J	Raycon 87	1640	398-399		
1244	3037357	Elder 3	1671	22		
1245	303736	Elder 4	1671	24		
1246	303737	Elder 5	1671	26		
1247	303738	Elder 6	1671	28		
1248	303739	Elder 7	1671	30		
1249	303740J	Elder 8	1671	32		

RECEIVED
 BLM AZ STATE OFFICE
 2015 AUG - 7 A 10:30
 PHOENIX, ARIZONA

EXHIBIT A

1250	303741	Elder 9	1671	34		
1251	303742	Elder 10	1671	36		
1252	303743	Elder 11	1671	38		
1253	303744	Elder 12	1671	40		
1254	303747	Elder 15, Amended	1671	46	1869	964-965
1255	303749	Elder 17	1671	50		
1256	303751	Elder 19	1671	54		
1257	303753	Elder 21	1671	58		
1258	303755	Elder 23	1671	62		
1259	303762	Elder 30	1671	76		
1260	303763	Elder 31	1671	78		
1261	303764	Elder 32	1671	80		
1262	303765	Elder 33	1671	82		
1263	303766	Elder 34	1671	84		
1264	303767	Elder 35	1671	86		
1265	303768	Elder 36	1671	88		
1266	303769	Elder 37	1671	90		
1267	303770	Elder 38	1671	92		
1268	303771	Elder 39	1671	94		
1269	303772	Elder 48	1671	96		
1270	303773	Elder 49	1671	98		
1271	303774	Elder 50	1671	100		
1272	303775	Elder 51	1671	102		
1273	303776	Elder 52	1671	104		
1274	303777	Elder 53	1671	106		
1275	303778	Elder 54	1671	108		
1276	303779	Elder 55	1671	110		
1277	303780	Elder 56	1671	112		
1278	303781	Elder 57	1671	114		
1279	315170	Elder 2	1752	867		
1280	315171	Elder 40	1752	869		
1281	315172	Elder 41	1752	871		
1282	315173	Elder 42	1752	873		
1283	315174	Elder 43	1752	875		
1284	315175	Elder 44	1752	877		
1285	315176	Elder 45	1752	879		
1286	315177	Elder 46	1752	881		
1287	315178	Elder 47	1752	883		
1288	315179	Elder 58	1752	885		
1289	315180	Elder 59	1752	887		
1290	315181	Elder 60	1752	889		
1291	315182	Elder 61	1752	891		
1292	315183	Elder 62	1752	962-963		
1293	315184	Elder 63	1752	895		
1294	315185	Elder 64	1752	897		
1295	315186	Elder 65	1752	899		

RECEIVED
 BLM AT STATE OFFICE
 2015 AUG - 7 A 10:30
 PHOENIX, ARIZONA

EXHIBIT A

1296	325895 ₇	Sue 65	1869	958-959		
1297	325896	Sue 70	1869	960-961		
1298	325897	Mescal No. 48	1869	912-913		
1299	325898	Ray Southern 14	1869	928-929		
1300	325899	Ray Southern 15	1869	930-931		
1301	325900	Ray Southern 16-A	1869	932-933		
1302	325901	Elder 13A	1869	962-963		
1303	325902	Elder 18A	1869	966-967		
1304	325903	Elder 22A	1869	968-969		
1305	325904	Bur No. 35	1869	972-973		
1306	325905	Bur No. 36	1869	974-975		
1307	325906	Bur No. 38	1869	976-977		
1308	325907	Bur No. 81	1869	982-983		
1309	325908 _J	Ray No. 98	1869	986-987		
1310	333067 ₇	LOT 5	2080	959-960		
1311	333068	C.E. #1	2080	961-962		
1312	333069	C.E. #2	2080	963-964		
1313	333070	C.E. #3	2080	965-966		
1314	333071	C.E. #4	2080	967-968		
1315	333072 _J	C.E. #5	2080	969-970		
1316	338178 ₇	Nat No. 5	1996	3593		
1317	338179	Nat No. 6	1996	3594		
1318	338180	Nat No. 7	1196	3595		
1319	338181	Nat No. 8	1996	3596		
1320	338182	Nat No. 9	1996	3597		
1321	338183	Nat No. 10	1996	3598		
1322	338184	Nat No. 11	1996	3599		
1323	338185	Nat No. 12	1996	3600		
1324	338186	Nat No. 13	1996	3601		
1325	338187	Nat No. 14	1996	3602		
1326	338188	Nat No. 15	1996	3603		
1327	338189 _J	Nat No. 16	1996	3604		
1328	344575 ₇	TORTILLA 1	1997	4762		
1329	344576	TORTILLA 2	1997	4763		
1330	344577	TORTILLA 3	1997	4764		
1331	344578	TORTILLA 4	1997	4765		
1332	344579	TORTILLA 5	1997	4766		
1333	344580	TORTILLA 6	1997	4767		
1334	344581	TORTILLA 7	1997	4768		
1335	344582	TORTILLA 8	1997	4769		
1336	344583	TORTILLA 9	1997	4770		
1337	344584	TORTILLA 10	1997	4771		
1338	344585	TORTILLA 11	1997	4772		
1339	344586	TORTILLA 12	1997	4773		
1340	344587	TORTILLA 13	1997	4774		
1341	344588 _J	TORTILLA 14	1997	4775		

RECEIVED
 BIRMINGHAM OFFICE
 2015 AUG - 7 A 10:30
 PHOENIX, ARIZONA

EXHIBIT A

1342	3446527	TORTILLA 15	1997	6417		
1343	344653	TORTILLA 16	1997	6418		
1344	344654	TORTILLA 17	1997	6419		
1345	344655	TORTILLA 18	1997	6420		
1346	344656	TORTILLA 19	1997	6421		
1347	344657	TORTILLA 20	1997	6422		
1348	344658	TORTILLA 21	1997	6423		
1349	344659	TORTILLA 22	1997	6424		
1350	344660	TORTILLA 23	1997	6425		
1351	344661	TORTILLA 24	1997	6426		
1352	344662	TORTILLA 25	1997	6427		
1353	344663	TORTILLA 26	1997	6428		
1354	344664	TORTILLA 27	1997	6429		
1355	344665	TORTILLA 28	1997	6430		
1356	344666	TORTILLA 29	1997	6431		
1357	344667	TORTILLA 30	1997	6432		
1358	344668	TORTILLA 31	1997	6433		
1359	344669	TORTILLA 32	1997	6434		
1360	344670	TORTILLA 33	1997	6435		
1361	344671	TORTILLA 34	1997	6436		
1362	344672	TORTILLA 35	1997	6437		
1363	344673J	TORTILLA 36	1997	6438		
1364	344757,	HACKBERRY 45	1997	8632		
1365	344758	HACKBERRY 46	1997	8633		
1366	344759	HACKBERRY 47	1997	8634		
1367	344760	HACKBERRY 48	1997	8635		
1368	344761,	HACKBERRY 49	1997	8636		
1369	344762	HACKBERRY 50	1997	8637		
1370	344763	HACKBERRY 51	1997	8638		
1371	344764	HACKBERRY 52	1997	8639		
1372	344765	HACKBERRY 53	1997	8640		
1373	344766	HACKBERRY 54	1997	8641		
1374	344767	HACKBERRY 55	1997	8642		
1375	344768	HACKBERRY 56	1997	8643		
1376	344769	HACKBERRY 57	1997	8644		
1377	344770	HACKBERRY 58	1997	8645		
1378	344771	HACKBERRY 59	1997	8646		
1379	344772	HACKBERRY 60	1997	8647		
1380	344773	HACKBERRY 61	1997	8648		
1381	344774J	HACKBERRY 62	1997	8649		
1382	345121,	HACKBERRY 63	1997	9613		
1383	345122	HACKBERRY 64	1997	9614		
1384	345123	HACKBERRY 65	1997	9615		
1385	345124	HACKBERRY 66	1997	9616		
1386	345125	HACKBERRY 67	1997	9617		
1387	345126	HACKBERRY 68	1997	9618		
1388	345127J	HACKBERRY 69	1997	9619		

RECEIVED
 G. M. AUSTIN OFFICE
 2015 AUG - 7 A.D. 30
 PHOENIX, ARIZONA

EXHIBIT A

1389	3451287	HACKBERRY 70	1997	9620		
1390	3451291	HACKBERRY 71	1997	9621		
1391	3451887	HACKBERRY 1	1997	10513		
1392	345189	HACKBERRY 2	1997	10514		
1393	345190	HACKBERRY 3	1997	10515		
1394	345191	HACKBERRY 4	1997	10516		
1395	345192	HACKBERRY 5	1997	10517		
1396	345193	HACKBERRY 6	1997	10518		
1397	345194	HACKBERRY 7	1997	10519		
1398	345195	HACKBERRY 8	1997	10520		
1399	345196	HACKBERRY 9	1997	10521		
1400	345197	HACKBERRY 10	1997	10522		
1401	345198	HACKBERRY 11	1997	10523		
1402	345199	HACKBERRY 12	1997	10524		
1403	345200	HACKBERRY 13	1997	10525		
1404	345201	HACKBERRY 14	1997	10526		
1405	345202	HACKBERRY 15	1997	10527		
1406	345203	HACKBERRY 16	1997	10528		
1407	345204	HACKBERRY 17	1997	10529		
1408	345205	HACKBERRY 18	1997	10530		
1409	345206	HACKBERRY 19	1997	10531		
1410	345207	HACKBERRY 20	1997	10532		
1411	345208	HACKBERRY 21	1997	10533		
1412	345209	HACKBERRY 22	1997	10534		
1413	345210	HACKBERRY 23	1997	10535		
1414	345211	HACKBERRY 24	1997	10536		
1415	345212	HACKBERRY 25	1997	10537		
1416	345213	HACKBERRY 26	1997	10538		
1417	345214	HACKBERRY 27	1997	10539		
1418	345215	HACKBERRY 28	1997	10540		
1419	345216	HACKBERRY 29	1997	10541		
1420	345217	HACKBERRY 30	1997	10542		
1421	345218	HACKBERRY 31	1997	10543		
1422	345219	HACKBERRY 32	1997	10544		
1423	345220	HACKBERRY 33	1997	10545		
1424	345221	HACKBERRY 34	1997	10546		
1425	345222	HACKBERRY 35	1997	10547		
1426	345223	HACKBERRY 36	1997	10548		
1427	345224	HACKBERRY 37	1997	10549		
1428	345225	HACKBERRY 38	1997	10550		
1429	345226	HACKBERRY 39	1997	10551		
1430	345227	HACKBERRY 40	1997	10552		
1431	345228	HACKBERRY 41	1997	10553		
1432	345229	HACKBERRY 42	1997	10554		
1433	345230	HACKBERRY 43	1997	10555		
1434	345231J	HACKBERRY 44	1997	10556		
1435	3453543	HACKBERRY 72	1997	13038		

2015 AUG - 7 A ID: 80
 PHOENIX, ARIZONA

RECEIVED
 RIMAZ STATE OFFICE

EXHIBIT A

1436	345355	HACKBERRY 73	1997	13039		
1437	345356	HACKBERRY 74	1997	13040		
1438	345357	HACKBERRY 75	1997	13041		
1439	345358	HACKBERRY 76	1997	13042		
1440	345359	HACKBERRY 77	1997	13043		
1441	345360	HACKBERRY 78	1997	13044		
1442	345361	HACKBERRY 79	1997	13045		
1443	345362	HACKBERRY 80	1997	13046		
1444	345363	HACKBERRY 81	1997	13047		
1445	345364	HACKBERRY 82	1997	13048		
1446	345365	HACKBERRY 83	1997	13049		
1447	345366	HACKBERRY 84	1997	13050		
1448	345367	HACKBERRY 85	1997	13051		
1449	345368	HACKBERRY 86	1997	13052		
1450	345369	HACKBERRY 87	1997	13053		
1451	345370	HACKBERRY 88	1997	13054		
1452	345371	HACKBERRY 89	1997	13055		
1453	345372	HACKBERRY 90	1997	13056		
1454	345373	HACKBERRY 91	1997	13057		
1455	345374	HACKBERRY 92	1997	13058		
1456	345375	HACKBERRY 93	1997	13059		
1457	345376	HACKBERRY 94	1997	13060		
1458	345377	HACKBERRY 95	1997	13061		
1459	345378	HACKBERRY 96	1997	13062		
1460	345379	HACKBERRY 97	1997	13063		
1461	345380	HACKBERRY 98	1997	13064		
1462	345381	HACKBERRY 99	1997	13065		
1463	345382	HACKBERRY 100	1997	13066		
1464	345383	HACKBERRY 101	1997	13067		
1465	345384	HACKBERRY 102	1997	13068		
1466	345385	HACKBERRY 103	1997	13069		
1467	345386	HACKBERRY 104	1997	13070		
1468	345387	HACKBERRY 105	1997	13071		
1469	345388	HACKBERRY 106	1997	13072		
1470	345389	HACKBERRY 107	1997	13073		
1471	345629	RUSTLER 1	1997	13769		
1472	345630	RUSTLER 2	1997	13770		
1473	345631	RUSTLER 3	1997	13771		
1474	345632	RUSTLER 4	1997	13772		

RECEIVED
BLM AZ STATE OFFICE
2015 AUG -1 A 10 30
PHOENIX, ARIZONA

EXHIBIT A

1475	3537567	M. TIGER	2000	30547		
1476	3948807	TW105	2008	93771		
1477	394881	TW106	2008	93770		
1478	394882	TW107	2008	93769		
1479	394883J	TW108	2008	93772		
1480	3969567	Tornado #1	2009	69280		
1481	396957	Tornado #2	2009	69281		
1482	396958	Tornado #3	2009	69282		
1483	396959	Tornado #4	2009	69283		
1484	396960	Tornado #5	2009	69284		
1485	396961	Tornado #6	2009	69285		
1486	396962	Tornado #7	2009	69286		
1487	396963	Tornado #8	2009	69287		
1488	396964	Tornado #9	2009	69288		
1489	396965	Tornado #10	2009	69289		
1490	396966	Tornado #11	2009	69290		
1491	396967	Tornado #12	2009	69291		
1492	396968	Tornado #13	2009	69292		
1493	396969J	Tornado #14	2009	69293		
1494	3969927	Tornado #37	2009	69300		
1495	396993	Tornado #38	2009	69301		
1496	396994	Tornado #39	2009	69302		
1497	396995	Tornado #40	2009	69303		
1498	396996J	Tornado #41	2009	69304		
1499	3979247	ZELL 1	2009	110014		
1500	397925	ZELL 2	2009	110015		
1501	397926	ZELL 3	2009	110016		
1502	397927	ZELL 4	2009	110017		
1503	397928	ZELL 5	2009	110018		
1504	397929	ZELL 6	2009	110019		
1505	397930	ZELL 7	2009	110020		
1506	397931	ZELL 8	2009	110021		
1507	397932	ZELL 9	2009	110022		
1508	397933	ZELL 10	2009	110023		
1509	397934	ZELL 11	2009	110024		
1510	397935	ZELL 12	2009	110025		
1511	397936	ZELL 13	2009	110026		
1512	397937	ZELL 14	2009	110027		
1513	397938	ZELL 15	2009	110028		
1514	397939	ZELL 16	2009	110029		
1515	397940	ZELL 17	2009	110030		
1516	397941	ZELL 18	2009	110031		
1517	397942	ZELL 19	2009	110032		
1518	397943	ZELL 20	2009	110033		
1519	397944	ZELL 21	2009	110034		
1520	397945	ZELL 22	2009	110035		
1521	397946J	ZELL 23	2009	110036		

RECEIVED
 BLMAZ STATE RESERVE
 2015 AUG - 7 A 10:30
 PHOENIX, ARIZONA

EXHIBIT A

1522	397947	ZELL 24	2009	110037		
1523	397948	ZELL 25	2009	110038		
1524	397949	ZELL 26	2009	110039		
1525	397950	ZELL 27	2009	110040		
1526	397951	ZELL 28	2009	110041		
1527	397952	ZELL 29	2009	110042		
1528	397953	ZELL 30	2009	110043		
1529	397954	ZELL 31	2009	110044		
1530	397955	ZELL 32	2009	110045		
1531	397956	ZELL 33	2009	110046		
1532	397957	ZELL 34	2009	110047		
1533	397958	ZELL 35	2009	110048		
1534	397959	ZELL 36	2009	110049		
1535	397971	RIPSEY 1	2009	110177		
1536	397972	RIPSEY 2	2009	110178		
1537	397973	RIPSEY 3	2009	110179		
1538	397974	RIPSEY 4	2009	110180		
1539	397975	RIPSEY 5	2009	110181		
1540	397976	RIPSEY 6	2009	110182		
1541	397977	RIPSEY 7	2009	110183		
1542	397978	RIPSEY 8	2009	110184		
1543	397979	RIPSEY 9	2009	110185		
1544	397980	RIPSEY 10	2009	110186		
1545	397981	RIPSEY 11	2009	110187		
1546	397982	RIPSEY 12	2009	110188		
1547	397983	RIPSEY 13	2009	110189		
1548	397984	RIPSEY 14	2009	110190		
1549	397985	RIPSEY 15	2009	110191		
1550	397986	RIPSEY 16	2009	110192		
1551	397987	RIPSEY 17	2009	110193		
1552	397988	RIPSEY 18	2009	110194		
1553	397989	RIPSEY 19	2009	110195		
1554	397990	RIPSEY 20	2009	110196		
1555	397991	RIPSEY 21	2009	110197		
1556	397992	RIPSEY 22	2009	110198		
1557	397993	RIPSEY 23	2009	110199		
1558	397994	RIPSEY 24	2009	110200		
1559	397995	RIPSEY 25	2009	110201		
1560	397996	RIPSEY 26	2009	110202		
1561	397997	RIPSEY 27	2009	110203		
1562	397998	RIPSEY 28	2009	110204		
1563	397999	RIPSEY 29	2009	110205		
1564	398000	RIPSEY 30	2009	110206		
1565	398001	RIPSEY 31	2009	110207		
1566	398002	RIPSEY 32	2009	110208		
1567	398003	RIPSEY 33	2009	110209		
1568	398004	RIPSEY 34	2009	110210		

2015 AUG - 7 A 10: 30
 PHOENIX, ARIZONA
 RECEIVED
 08/07/15

EXHIBIT A

1569	3980057	RIPSEY 35	2009	110211		
1570	398006	RIPSEY 36	2009	110212		
1571	398007	ELDER 1	2009	110140		
1572	398008	ELDER 2	2009	110141		
1573	398009	ELDER 3	2009	110142		
1574	398010	ELDER 4	2009	110143		
1575	398011	ELDER 5	2009	110144		
1576	398012	ELDER 6	2009	110145		
1577	398013	ELDER 7	2009	110146		
1578	398014	ELDER 8	2009	110147		
1579	398015	ELDER 9	2009	110148		
1580	398016	ELDER 10	2009	110149		
1581	398017	ELDER 11	2009	110150		
1582	398018	ELDER 12	2009	110151		
1583	398019	ELDER 13	2009	110152		
1584	398020	ELDER 14	2009	110153		
1585	398021	ELDER 15	2009	110154		
1586	398022	ELDER 16	2009	110155		
1587	398023	ELDER 17	2009	110156		
1588	398024	ELDER 18	2009	110157		
1589	398025	ELDER 19	2009	110158		
1590	398026	ELDER 20	2009	110159		
1591	398027	ELDER 21	2009	110160		
1592	398028	ELDER 22	2009	110161		
1593	398029	ELDER 23	2009	110162		
1594	398030	ELDER 24	2009	110163		
1595	398031	ELDER 25	2009	110164		
1596	398032	ELDER 26	2009	110165		
1597	398033	ELDER 27	2009	110166		
1598	398034	ELDER 28	2009	110167		
1599	398035	ELDER 29	2009	110168		
1600	398036	ELDER 30	2009	110169		
1601	398037	ELDER 31	2009	110170		
1602	398038	ELDER 32	2009	110171		
1603	398039	ELDER 33	2009	110172		
1604	398040	ELDER 34	2009	110173		
1605	398041	ELDER 35	2009	110174		
1606	398042	ELDER 36	2009	110175		
1607	398043	WOOLEY 1	2009	110113		
1608	398044	WOOLEY 2	2009	110114		
1609	398045	WOOLEY 3	2009	110115		
1610	398046	WOOLEY 4	2009	110116		
1611	398047	WOOLEY 5	2009	110117		
1612	398048	WOOLEY 6	2009	110118		
1613	398049	WOOLEY 7	2009	110119		
1614	398050	WOOLEY 8	2009	110120		
1615	398051J	WOOLEY 9	2009	110121		

3980057
 398006
 398007
 398008
 398009
 398010
 398011
 398012
 398013
 398014
 398015
 398016
 398017
 398018
 398019
 398020
 398021
 398022
 398023
 398024
 398025
 398026
 398027
 398028
 398029
 398030
 398031
 398032
 398033
 398034
 398035
 398036
 398037
 398038
 398039
 398040
 398041
 398042
 398043
 398044
 398045
 398046
 398047
 398048
 398049
 398050
 398051J

EXHIBIT A

1616	398052	WOOLEY 10	2009	110122		
1617	398053	WOOLEY 11	2009	110123		
1618	398054	WOOLEY 12	2009	110124		
1619	398055	WOOLEY 13	2009	110125		
1620	398056	WOOLEY 14	2009	110126		
1621	398057	WOOLEY 15	2009	110127		
1622	398058	WOOLEY 16	2009	110128		
1623	398059	WOOLEY 17	2009	110129		
1624	398060	WOOLEY 18	2009	110130		
1625	398061	WOOLEY 19	2009	110131		
1626	398062	WOOLEY 20	2009	110132		
1627	398063	WOOLEY 21	2009	110133		
1628	398064	WOOLEY 22	2009	110134		
1629	398065	WOOLEY 23	2009	110135		
1630	398066	WOOLEY 24	2009	110136		
1631	398067	WOOLEY 25	2009	110137		
1632	398068	WOOLEY 26	2009	110138		
1633	398069	WOOLEY 27	2009	110139		
1634	398070	PEG LEG 1	2009	110077		
1635	398071	PEG LEG 2	2009	110078		
1636	398072	PEG LEG 3	2009	110079		
1637	398073	PEG LEG 4	2009	110080		
1638	398074	PEG LEG 5	2009	110081		
1639	398075	PEG LEG 6	2009	110082		
1640	398076	PEG LEG 7	2009	110083		
1641	398077	PEG LEG 8	2009	110084		
1642	398078	PEG LEG 9	2009	110085		
1643	398079	PEG LEG 10	2009	110086		
1644	398080	PEG LEG 11	2009	110087		
1645	398081	PEG LEG 12	2009	110088		
1646	398082	PEG LEG 13	2009	110089		
1647	398083	PEG LEG 14	2009	110090		
1648	398084	PEG LEG 15	2009	110091		
1649	398085	PEG LEG 16	2009	110092		
1650	398086	PEG LEG 17	2009	110093		
1651	398087	PEG LEG 18	2009	110094		
1652	398088	PEG LEG 19	2009	110095		
1653	398089	PEG LEG 20	2009	110096		
1654	398090	PEG LEG 21	2009	110097		
1655	398091	PEG LEG 22	2009	110098		
1656	398092	PEG LEG 23	2009	110099		
1657	398093	PEG LEG 24	2009	110100		
1658	398094	PEG LEG 25	2009	110101		
1659	398095	PEG LEG 26	2009	110102		
1660	398096	PEG LEG 27	2009	110103		
1661	398097	PEG LEG 28	2009	110104		
1662	398098	PEG LEG 29	2009	110105		

RECEIVED
 JUN 17 11 10 AM '09
 ARIZONA

EXHIBIT A

1663	398099	PEG LEG 30	2009	110106		
1664	398100	PEG LEG 31	2009	110107		
1665	398101	PEG LEG 32	2009	110108		
1666	398102	PEG LEG 33	2009	110109		
1667	398103	PEG LEG 34	2009	110110		
1668	398104	PEG LEG 35	2009	110111		
1669	398105	PEG LEG 36	2009	110112		
1670	398106	GILA 1	2009	110050		
1671	398107	GILA 2	2009	110051		
1672	398108	GILA 3	2009	110052		
1673	398109	GILA 4	2009	110053		
1674	398110	GILA 5	2009	110054		
1675	398111	GILA 6	2009	110055		
1676	398112	GILA 7	2009	110056		
1677	398113	GILA 8	2009	110057		
1678	398114	GILA 9	2009	110058		
1679	398115	GILA 10	2009	110059		
1680	398116	GILA 11	2009	110060		
1681	398117	GILA 12	2009	110061		
1682	398118	GILA 13	2009	110062		
1683	398119	GILA 14	2009	110063		
1684	398120	GILA 15	2009	110064		
1685	398121	GILA 16	2009	110065		
1686	398122	GILA 17	2009	110066		
1687	398123	GILA 18	2009	110067		
1688	398124	GILA 19	2009	110068		
1689	398125	GILA 20	2009	110069		
1690	398126	GILA 21	2009	110070		
1691	398127	GILA 22	2009	110071		
1692	398128	GILA 23	2009	110072		
1693	398129	GILA 24	2009	110073		
1694	398130	GILA 25	2009	110074		
1695	398131	GILA 26	2009	110075		
1696	398132	GILA 27	2009	110076		
1697	399168	HILL 4	2010	11549		
1698	399169	HILL 5	2010	11550		
1699	399170	HILL 6	2010	11551		
1700	399171	HILL 7	2010	11552		
1701	399172	HILL 8	2010	11553		
1702	399173	HILL 9	2010	11554		
1703	399174	HILL 10	2010	11555		
1704	399175	HILL 11	2010	11556		
1705	399176	HILL 12	2010	11557		
1706	399177	HILL 13	2010	11558		
1707	399178	HILL 14	2010	11559		
1708	399179	HILL 15	2010	11560		
1709	399180	HILL 16	2010	11561		

RECEIVED
 2010-11-10 10:30
 THE TARRANT COUNTY CLERK'S OFFICE

EXHIBIT A

1710	399181	HILL 17	2010	11562		
1711	399182	HILL 18	2010	11563		
1712	399183	HILL 19	2010	11564		
1713	399184	HILL 20	2010	11565		
1714	399185	HILL 21	2010	11566		
1715	399186	HILL 22	2010	11567		
1716	399187	HILL 23	2010	11568		
1717	399188	HILL 24	2010	11569		
1718	399189	HILL 25	2010	11570		
1719	399190	HILL 26	2010	11571		
1720	399191	HILL 27	2010	11572		
1721	399192	HILL 28	2010	11573		
1722	399193	HILL 29	2010	11574		
1723	399194	HILL 30	2010	11575		
1724	399195	HILL 31	2010	11576		
1725	399196	HILL 32	2010	11577		
1726	399197	HILL 33	2010	11578		
1727	399198	SPRING 1	2010	11579		
1728	399199	SPRING 2	2010	11580		
1729	399200	SPRING 3	2010	11581		
1730	399201	SPRING 4	2010	11582		
1731	399202	SPRING 5	2010	11583		
1732	399203	SPRING 6	2010	11584		
1733	399204	SPRING 7	2010	11585		
1734	399205	SPRING 8	2010	11586		
1735	399206	SPRING 9	2010	11587		
1736	399207	SPRING 10	2010	11588		
1737	399208	SPRING 11	2010	11589		
1738	399209	SPRING 12	2010	11590		
1739	399210	SPRING 13	2010	11591		
1740	399211	SPRING 14	2010	11592		
1741	399212	SPRING 15	2010	11593		
1742	401968	SCOTT #1	2010	77252		
1743	401969	SCOTT #2	2010	77253		
1744	401970	SCOTT #3	2010	77254		
1745	401971	SCOTT #4	2010	77255		
1746	401972	SCOTT #5	2010	77256		
1747	401973	SCOTT #6	2010	77257		
1748	401974	SCOTT #7	2010	77258		
1749	401975	SCOTT #8	2010	77259		
1750	401976	SCOTT #9	2010	77260		
1751	401977	SCOTT #10	2010	77261		
1752	401978	SCOTT #11	2010	77262		
1753	401979	SCOTT #12	2010	77263		
1754	401980	SCOTT #13	2010	77264		
1755	401981	SCOTT #14	2010	77265		
1756	401982	SCOTT #15	2010	77266		

EXHIBIT A

1757	401983	SCOTT #16	2010	77267		
1758	401984	SCOTT #17	2010	77268		
1759	401985	SCOTT #18	2010	77269		
1760	401986	SCOTT #19	2010	77270		
1761	401987	SCOTT #20	2010	77271		
1762	401988	SCOTT #21	2010	77272		
1763	401989	SCOTT #22	2010	77273		
1764	401990	HALEY #23	2010	77274		
1765	401991	HALEY #24	2010	77275		
1766	401992	HALEY #25	2010	77276		
1767	401993	HALEY #26	2010	77277		
1768	401994	HALEY #27	2010	77278		
1769	401995	HALEY #28	2010	77279		
1770	401996	HALEY #29	2010	77280		
1771	401997	HALEY #30	2010	77281		
1772	401998	HALEY #31	2010	77282		
1773	401999	HALEY #32	2010	77283		
1774	407395	WALNUT 1	2011	38471		
1775	407396	WALNUT 2	2011	38472		
1776	407397	WALNUT 3	2011	38473		
1777	407398	WALNUT 4	2011	38474		
1778	407399	WALNUT 5	2011	38475		
1779	407400	WALNUT 6	2011	38476		
1780	407401	WALNUT 7	2011	38477		
1781	407402	WALNUT 8	2011	38478		
1782	407403	WALNUT 9	2011	38479		
1783	407404	WALNUT 10	2011	38480		
1784	407405	WALNUT 11	2011	38481		
1785	407406	WALNUT 12	2011	38482		
1786	407407	WALNUT 13	2011	38483		
1787	407408	WALNUT 14	2011	38484		
1788	407409	WALNUT 15	2011	38485		
1789	407410	WALNUT 16	2011	38486		
1790	407411	WALNUT 17	2011	38487		
1791	407412	WALNUT 18	2011	38488		
1792	407413	WALNUT 19	2011	38489		
1793	407414	WALNUT 20	2011	38490		
1794	407415	WALNUT 21	2011	38491		
1795	407416	WALNUT 22	2011	38492		
1796	407417	WALNUT 23	2011	38493		
1797	407418	WALNUT 24	2011	38494		
1798	407419	WALNUT 25	2011	38495		
1799	407420	WALNUT 26	2011	38496		
1800	407421	WALNUT 27	2011	38497		
1801	407422	WALNUT 28	2011	38498		
1802	407423	WALNUT 29	2011	38499		
1803	407424	WALNUT 30	2011	38500		

EXHIBIT A

1804	4074257	WALNUT 31	2011	38501		
1805	407426	WALNUT 32	2011	38502		
1806	407427	WALNUT 33	2011	38503		
1807	407428	WALNUT 34	2011	38504		
1808	407429	WALNUT 35	2011	38505		
1809	407430	WALNUT 36	2011	38506		
1810	407431	WALNUT 37	2011	38507		
1811	407432	WALNUT 38	2011	38508		
1812	407433	WALNUT 39	2011	38509		
1813	407434	WALNUT 40	2011	38510		
1814	407435	WALNUT 41	2011	38511		
1815	407436	WALNUT 42	2011	38512		
1816	407437	WALNUT 43	2011	38513		
1817	407438	WALNUT 44	2011	38514		
1818	407439	WALNUT 45	2011	38515		
1819	407440	WALNUT 46	2011	38516		
1820	407441	PROSPER 1	2011	38517		
1821	407442	PROSPER 2	2011	38518		
1822	407443	PROSPER 3	2011	38519		
1823	407444	PROSPER 4	2011	38520		
1824	407445	PROSPER 5	2011	38521		
1825	407446	PROSPER 6	2011	38522		
1826	407447	PROSPER 7	2011	38523		
1827	407448	PROSPER 8	2011	38524		
1828	407449	PROSPER 9	2011	38525		
1829	407450	PROSPER 10	2011	38526		
1830	407451	PROSPER 11	2011	38527		
1831	407452	PROSPER 12	2011	38528		
1832	407453	PROSPER 13	2011	38529		
1833	407454	PROSPER 14	2011	38530		
1834	407455	PROSPER 15	2011	38531		
1835	407456	PROSPER 16	2011	38532		
1836	407457	PROSPER 17	2011	38533		
1837	407458	PROSPER 18	2011	38534		
1838	407459	PROSPER 19	2011	38535		
1839	407460	PROSPER 20	2011	38536		
1840	407461	PROSPER 21	2011	38537		
1841	407462	PROSPER 22	2011	38538		
1842	407463	PROSPER 23	2011	38539		
1843	407464	PROSPER 24	2011	38540		
1844	407465	PROSPER 25	2011	38541		
1845	407466	PROSPER 26	2011	38542		
1846	407467	PROSPER 27	2011	38543		
1847	407468	PROSPER 28	2011	38544		
1848	407469	PROSPER 29	2011	38545		
1849	407470	PROSPER 30	2011	38546		
1850	407471J	PROSPER 31	2011	38547		

EXHIBIT A

1851	4074727	PROSPER 32	2011	38548		
1852	407473	PROSPER 33	2011	38549		
1853	407474	PROSPER 34	2011	38550		
1854	407475	PROSPER 35	2011	38551		
1855	407476	PROSPER 36	2011	38552		
1856	407477	PROSPER 37	2011	38553		
1857	407478	PROSPER 38	2011	38554		
1858	407479	PROSPER 39	2011	38555		
1859	407480	PROSPER 40	2011	38556		
1860	407481	PROSPER 41	2011	38557		
1861	407482	PROSPER 42	2011	38558		
1862	407483	PROSPER 43	2011	38559		
1863	407484	PROSPER 44	2011	38560		
1864	407485J	PROSPER 45	2011	38561		

United States Department of the Interior
Bureau of Land Management
 LANDS/RECREATION & PLANNING
 ONE N CENTRAL AVE
 PHOENIX, AZ 85004 -2203
 Phone: 602-417-9200

Receipt

No: 3362741

Transaction #: 3460748	
Date of Transaction: 08/10/2015	
CUSTOMER:	
ASARCO LLC 5285 E WILLIAMS CIR STE 2000 TUCSON, AZ 85711-7711 US	

LINE #	QTY	DESCRIPTION	REMARKS	UNIT PRICE	TOTAL
1	1.00	LOCATABLE MINERALS / MINING CLAIMS- NOT NEW-UNADJUD, ONE AUTH NO. ONLY / MINING CLAIM MONEY RECEIVED CASES: AMC48401/\$288920.00	MAINT 2016/1864	- n/a -	288920.00
TOTAL:					\$288,920.00

PAYMENT INFORMATION			
1	AMOUNT:	288920.00	POSTMARKED: 08/05/2015
	TYPE:	CHECK	RECEIVED: 08/07/2015
	CHECK NO:	1812	
	NAME:	ASARCO LLC 5285 E WILLIAMS CIR STE 2000 TUCSON AZ 85711-7711 US	

REMARKS

This receipt was generated by the automated BLM Collections and Billing System and is a paper representation of a portion of the official electronic record contained therein.

ENTERED
 AUG 12 2015
 BY: *R. Wain*

200 S

FedEx Package Express **US Airbill**

FedEx Tracking Number **8047 3610 2297**

0215 Recipient's Copy

1 From
 Date **8/5/2015**
 Sender's Name **ROBIN BARNES** Phone **820 793-7523**
 Company **ASARCO LLC**
 Address **5200 E WILLIAMS CIR STE 2000**
 City **TUCSON** State **AZ** ZIP **85711-7711**

2 Your Internal Billing Reference
 3 To
 Recipient's Name **BUREAU OF LAND MGMT** Phone **602 417-9200**
 Company **ARIZONA STATE OFFICE (PUBLIC ROOM)**
 Address **One N. Central Ave**
 Address **Ste 800**
 City **PHOENIX** State **AZ** ZIP **85004**

4 Express Package Service
 Packages up to 150 lbs. For packages over 150 lbs. use the FedEx Express Parcel 50 AIA™

Next Business Day
 FedEx First Overnight
 FedEx Priority Overnight
 FedEx Standard Overnight

2 or 3 Business Days
 FedEx 2Day A.M.
 FedEx 2Day
 FedEx Express Saver

5 Packaging
 FedEx Envelope*
 FedEx Pak*
 FedEx Box
 FedEx Tube
 Other

6 Special Handling and Delivery Signature Options
 SATURDAY Delivery
 No Signature Required
 Direct Signature
 Indirect Signature

Does this shipment contain dangerous goods?
 No
 Yes
 Yes (Dry Ice)
 Yes (Flammable Liquid)
 Yes (Flammable Solid)
 Yes (Flammable Gas)
 Yes (Toxic)
 Yes (Corrosive)
 Yes (Infectious Substance)
 Yes (Radioactive Material)
 Yes (Other)

7 Payment Bill to:
 Sender
 Recipient
 Third Party
 Credit Card
 Cash/Check

Total Packages Total Weight
 011312026



fedex.com 1800.GoFedEx 1800.463.3339

fedex.com 1800.GoFedEx 1800.463.3339

RT **274** 4 **15:00** D
 ST **10.3** 2297 08:07

FedEx Express

earthsmart
FedEx carbon-neutral
envelope shipping


Align top of FedEx Express® shipping label here.

FedEx
TRK#
0215 8047 3610 2297

THU - 06 AUG AA
STANDARD OVERNIGHT

XH ZSYA

85004
AZ-US
PHX



FID 763672 05AUG15 TUSA 637C1/FECA/EE48

Envelope

RECEIVED
BLM AZ STATE OFFICE
2015 AUG - 7 A 10: 18
PHOENIX, ARIZONA

Align bottom of peel-and-stick airbill or pouch here.



ASARCO

GRUPO MEXICO

373891 Amc 303735

314545

315170

325895

333067

338178

344575

344652

344757

331681

331720

Amc 1186

48023

66892

138158

141486

253273

277468

~~25700~~

289373

299632

66645

331693

332204

Amc 345188

397924 345354

397971 345629

399168 353756

401968 386029

407395 388558

332431 394880

332903 396956

425941 332206

July 17, 2014

Arizona State Office
Bureau of Land Management
Department of the Interior
Suite 800
One North Central Avenue
Phoenix, AZ 85004-4427
602-417-9200

Notice of Intent to Hold and Payment of Annual Claim Maintenance Fee 2014/2015

Dear Sir or Madam:

The Final Rule related to "Required Fees for Mining Claims and Sites", as published in the Federal Register June 30, 2014, requires an annual maintenance fee of \$155.00 for each unpatented mining claim and mill site located and held under the General Mining Law of 1872.

This will serve as notice that ASARCO LLC, a Delaware Limited Liability Company, whose address for purposes of this filing is **5285 East Williams Circle, Suite 2000, Tucson, AZ 85711** intends to hold the 1749 mining claims and / or mill sites described in Exhibit A attached herewith, by payment of the annual claim maintenance fee of \$155.00 per claim or site. The total amount owed therefore is \$271,095.00. A check in the amount of \$271,095.00 is enclosed herewith to hold these claims for the year ending September 1, 2015.

The attached Exhibit A lists the individual claim names, BLM serial numbers, book and page number for the county records. The claims and/or sites are located in Pinal County and Gila County, Arizona.

The recorded documents and any notices of acknowledgments concerning the above mentioned claims should be sent to my attention at the address listed above.

Sincerely,

J. Chris Pfahl
Corporate Land Manager
Enclosures

NO. OF CLAIMS 1749
AMOUNT \$271,095.00
RECEIPT NO. 30887634
INIT. JCP
** BLM-ASO**

ENTERED
AUG 04 2014

BY: JCP

EXHIBIT A

Unpatented Lode Claims and Mill Site Claims: Gila County and Pinal County, Arizona

	AMC SERIAL No.	CLAIM NAME	BOOK/ DOCKET	PAGE	AMENDED REAMENDED	
					BK/DOC	PAGE
1	1186	Teapot No. 11	850	617		
2	1187	Teapot No. 12	850	618		
3	48401	Porphyry	48	158		
4	48402	Quartzite	48	158		
5	48405	Black Copper, Amended	8	454	48	
6	48406	Blue Copper, Amended	8	454	48	
7	48413	Keystone, Amended	8	512	48	
8	48418	North Star, Amended	8	429	48	
9	48420	Senator, Amended	8	455	48	
10	48428	Tip Top, Amended	16	118	48	
11	66991	Chilito No. 1, Amended	47, Mines	577	225	
12	66992	Chilito No. 2, Amended	47, Mines	580	225	
	66993	Cobre Verde No. 8, Amended, Reamended (Chilito No. 3; Mines 42, 244)	41, Mines	464		224 225
13						
14	66994	Chilito No. 4, Amended	47, Mines	578	225	
15	66995	Chilito No. 41	225	170		
16	66996	Chilito No. 6, Amended, Reamended	47, Mines	581	42, Mines 225	
17	66997	Chilito No. 7, Amended, Reamended	47, Mines	582	42, Mines 225	
18	66998	Chilito No. 8, Amended	47, Mines	583	225	
19	66999	Copper Glance No. 1 (Chilito 12), Amended, Reamended	41, Mines	464	42, Mines 225	
20	67000	Copper Glance No. 2 (Chilito 13), Amended, Reamended	41, Mines	465	42, Mines 225	
21	67001	Two Bridges (Chilito 14), Amended, Reamended	47, Mines	559	42, Mines 225	
22	67002	Evener (Chilito 15)	47, Mines	560	42, Mines 225	
23	67003	Copper Glance No. 7 (Chilito 19), Amended, Reamended	41, Mines	466	42, Mines 225	
24	67004	Chilena No. 3 (Chilito 29), Amended, Reamended	47, Mines	556	42, Mines 225	
25	67005	Chilena No. 4 (Chilito 30), Amended, Reamended	47, Mines	557	42, Mines 225	
26	67006	Chilena No. 5 (Chilito 32), Amended, Reamended	47, Mines	558	42, Mines 225	
27	67007	Chilena No. 2 (Chilito 33), Amended, Reamended	47, Mines	555	42, Mines 225	
28	67008	Chilito No. 42	238	465		
29	67009	Ethel	41, Mines	12		
30	67010	Spring	47, Mines	121		
31	67011	Drusilla	47, Mines	93		

EXHIBIT A

Unpatented Lode Claims and Mill Site Claims: Gila County and Pinal County, Arizona

	AMC SERIAL No.	CLAIM NAME	BOOK/DOCKET	PAGE	AMENDED REAMENDED	
					BK/DOC	PAGE
32	67012	Fanny	47, Mines	94		
33	67013	Chilito No. 9, Amended, Reamended	47, Mines	586	224	225
34	67014	Black Eagle No. 1	49, Mines	550		
35	67015	Black Eagle No. 2	49, Mines	550		
36	67016	Black Eagle No. 3	49, Mines	551		
37	67017	Black Eagle No. 4	49, Mines	551		
38	67018	Black Eagle No. 5	49, Mines	551		
39	67019	Black Eagle No. 6	49, Mines	552		
40	67020	Fraction No. 6, Amended, Reamended	160	511	226	250
41	67021	Dick No. 17	62	354		
42	67022	Dick No. 18	62	355		
43	67023	Dick No. 19	62	356		
44	67024	Dick No. 20	62	357		
45	67025	Wedge No. 1	431	418		
46	67026	Adobe, Amended	52, Mines	493		372
47	67027	A Hunch No. 2, Amended	70, Mines	151		213
48	67028	A Hunch No. 3, Amended	70, Mines	488		213
49	67029	A Hunch No. 4 Amended	73, Mines	267		213
50	67030	A Hunch No. 5, Amended	73, Mines	268		213
51	67031	A Hunch No. 6, Amended	73, Mines	269		213
52	67032	A Hunch No. 7, Amended	78, Mines	241		213
53	67033	Canyon No. 6	364	200		
54	67035	Carnation	30, Mines	499		
55	67036	Chest	35, Mines	197		
56	67037	Chloride Gulch, Amended	15, Mines	219	36, Mines	591
57	67038	Combination, Amended	30, Mines	499	2008-064971	
58	67039	Contact No. 3, Amended	32, Mines	531	2008-064972	
59	67040	Copper Ace No. 1	264	537		
60	67041	Copper Ace No. 2	264	538		
61	67042	Copper Ace No. 3	264	539		
62	67043	Copper Ace No. 4	264	540		
63	67045	Copper Zone No. 4, Amended	24, Mines	543		372
64	67046	Copper Zone No. 5, Amended	24, Mines	544		372
65	67047	Happy Vale, Amended	35, Mines	421	2008-064973	
66	67048	Led, Amended	35, Mines	301	2008-064977	
67	67049	Major, Amended	32, Mines	531	2008-064974	
68	67050	Major No. 2	32, Mines	532		
69	67051	Major No. 3, Amended	32, Mines	533	2008-064976	
70	67052	Major No. 4, Amended	35, Mines	421	2008-064978	
71	67053	Major No. 5, Amended	46, Mines	26	2008-064979	
72	67054	Major No. 6, Amended	46, Mines	27	2008-064980	
73	67055	Mescal No. 1, Amended	188	564		193
74	67056	Mescal No. 2	188	565		425

EXHIBIT A

Unpatented Lode Claims and Mill Site Claims: Gila County and Pinal County, Arizona

	AMC SERIAL No.	CLAIM NAME	BOOK/ DOCKET	PAGE	AMENDED REAMENDED	
					BK/DOC	PAGE
75	67057	Mescal No. 3	188	566		
76	67058	Mescal No. 4	188	567		
77	67059	Mescal No. 5	189	328		
78	67060	Mescal No. 6	188	568		
79	67061	Mescal No. 7	188	569		
80	67062	Mescal No. 8	189	55		
81	67063	Mescal No. 9	189	56		
82	67064	Mescal No. 10	189	57		
83	67065	Mescal No. 11	189	58		
84	67066	Mescal No. 12	189	59		
85	67067	Mescal No. 13	189	60		
86	67068	Mescal No. 14	189	61		
87	67069	Mescal No. 15	189	62		
88	67070	Mescal No. 16	189	329		
89	67071	Mescal No. 17	189	63		
90	67072	Mescal No. 18	189	199		
91	67073	Mescal No. 19	189	64		
92	67074	Mescal No. 20	189	65		
93	67075	Mescal No. 21	189	210		
94	67076	Mescal No. 22	189	201		
95	67077	Mescal No. 23	189	202		
96	67078	Mescal No. 24	189	203		
97	67079	Mescal No. 25	189	204		
98	67080	Mescal No. 26, Amended	189	205	194	528
99	67081	Mescal No. 27	194	529		
100	67082	Mescal No. 28	194	530		
101	67083	Mescal No. 29	194	531		
102	67084	Mescal No. 30	194	532		
103	67085	Mescal No. 31	194	533		
104	67086	Mescal No. 32	194	534		
105	67087	Mescal No. 33	194	535		
106	67088	Mescal No. 34	194	536		
107	67089	Mescal No. 35	194	537		
108	67090	Mescal No. 36	194	538		
109	67091	Mescal No. 37	194	539		
110	67092	Mescal No. 38	194	540		
111	67093	Mescal No. 39	194	541		
112	67094	Mescal No. 40	195	564		
113	67095	Mescal No. 41	195	565		
114	67096	Mescal No. 42	195	566		
115	67097	Mescal No. 43	197	230		
116	67098	Mescal No. 44	197	231		
117	67099	Mescal No. 45	197	232		
118	67100	Mescal No. 46	197	233		

PHOENIX, ARIZONA
 JUL 29 1953
 DEPT. OF MINES
 RECEIVED

EXHIBIT A

Unpatented Lode Claims and Mill Site Claims: Gila County and Pinal County, Arizona

	AMC SERIAL No.	CLAIM NAME	BOOK/ DOCKET	PAGE	AMENDED REAMENDED	
					BK/DOC	PAGE
119	67101	Mescal No. 47, Amended	197	234	1869	910-911
120	67103	Mescal No. 49, Amended	197	236	1869	914
121	67104	Mescal No. 50, Amended	195	562	1869	916
122	67105	Mescal No. 51	195	563		
123	67106	Mesquite No. 1	197	228		
124	67107	Mesquite No. 2	197	229		
125	67108	Odessa, Amended	35, Mines	422	2008-064981	
126	67109	Olive, Amended	35, Mines	198	2008-064982	
127	67110	Recall, Amended	35, Mines	198	2008-064984	
128	67111	Rustler No. 1	364	196		
129	67112	Rustler No. 2	364	197		
130	67113	Rustler No. 3	364	198		
131	67114	Rustler No. 4	364	199		
132	67115	Silverball (SilverBall), Amended	39, Mines	457	2008-064985	
133	67116	Silver King, Amended	31, Mines	495	2008-064983	
134	67117	Silver Lead	31, Mines	496		
135	67118	Silver Leaf (SilverLeap), Amended	31, Mines	497	2008-064986	
136	67119	Silver Leap No. 3, Amended	32, Mines	530	2008-064987	
137	67120	Silver Queen, Amended	31, Mines	496	2008-064988	
138	67121	Silver Threads, Amended	31, Mines	497	2008-064989	
139	67122	Star, Amended	31, Mines	494	2008-064990	
140	67123	Would be Expert, Amended	31, Mines	302	2008-064991	
141	67124	Erman No. 1, Amended	537	209	974	163
142	67125	Erman No. 2, Amended	537	210	974	165
143	67126	Erman No. 3, Amended	537	211	974	167
144	67127	Erman No. 4, Amended	537	212	974	169
145	67128	Erman No. 5, Amended	537	213	974	171
146	67129	Erman No. 6, Amended	537	214	974	173
147	67130	Erman No. 7, Amended	537	215	974	175
148	67131	Erman No. 8, Amended	537	216	974	177
149	67132	Erman No. 9, Amended	537	217	974	179
150	67133	Erman No. 10, Amended	537	218	974	181
151	67134	Erman No. 11, Amended	537	219	974	183
152	67135	Erman No. 12, Amended	537	220	974	185
153	67136	Erman No. 13, Amended	537	221	974	187
154	67137	Erman No. 14, Amended	537	222	974	189
155	67138	Erman No. 15, Amended	537	223	974	191
156	67139	Erman No. 16, Amended	537	224	974	193
157	67140	Erman No. 17, Amended	537	225	974	195
158	67141	Erman No. 18, Amended	537	226	974	197
159	67142	Erman No. 19, Amended	537	227	974	199
160	67143	Erman No. 20, Amended	537	228	974	201
161	67144	Erman No. 21, Amended	537	229	974	203

EXHIBIT A

Unpatented Lode Claims and Mill Site Claims: Gila County and Pinal County, Arizona

	AMC SERIAL No.	CLAIM NAME	BOOK/ DOCKET	PAGE	AMENDED REAMENDED	
					BK/DOC	PAGE
162	67145	Erman No. 22, Amended	537	230	974	205
163	67146	Erman No. 23, Amended	537	231	974	207
164	67147	Erman No. 24, Amended	537	232	974	209
165	67148	Erman No. 25, Amended	537	233	974	211
166	67149	Erman No. 26, Amended	537	234	974	213
167	67150	Erman No. 27, Amended	537	235	974	215
168	67151	Erman No. 28, Amended	537	236	974	217
169	67152	Erman No. 29, Amended	537	237	974	219
170	67153	Erman No. 30, Amended	542	378	974	221
171	67154	Erman No. 31, Amended	542	379	974	223
172	67155	River No. 4	673	389		
173	67156	River No. 5	673	390		
174	67157	River No. 6	673	391		
175	67158	River No. 7	673	392		
176	67159	River No. 8	673	393		
177	67160	River No. 9	673	394		
178	67161	River No. 13	673	398		
179	67162	River No. 14	673	399		
180	67163	River No. 15	673	400		
181	67164	River No. 16	673	401		
182	67165	River No. 17	673	402		
183	67166	River No. 18	673	403		
184	67167	River No. 22	673	404		
185	67168	River No. 23	673	405		
186	67169	River No. 24	673	406		
187	67170	River No. 25	673	407		
188	67171	River No. 26	673	408		
189	67172	River No. 27	673	409		
190	67173	Southern No. 1	297	230		
191	67174	Southern No. 2	297	231		
192	67175	Southern No. 3	297	232		
193	67176	Southern No. 4	297	233		
194	67177	Southern No. 5, Amended	297	234	1869	940-941
195	67178	Southern No. 6, Amended	297	235	1869	942-943
196	67179	Southern No. 7	334	532		
197	67180	Southern No. 8, Amended	334	533	1869	944-945
198	67181	Ray Southern 1, Amended	47, Mines	462	2008-093768	
199	67182	Ray Southern 5, Amended	47, Mines	463	1869	918-919
200	67183	Ray Southern 6, Amended	47, Mines	464	1869	920-921
201	67184	Ray Southern 7, Amended	47, Mines	465	1869	922-923
202	67187	Ray Southern 10, Amended	47, Mines	468	1869	924-925
203	67188	Ray Southern 11, Amended	47, Mines	469	297	236
204	67189	Ray Southern 12, Amended	47, Mines	470	1869	926-927
205	67193	Ray Southern 16	55, Mines	355		

EXHIBIT A

Unpatented Lode Claims and Mill Site Claims: Gila County and Pinal County, Arizona

	AMC SERIAL No.	CLAIM NAME	BOOK/ DOCKET	PAGE	AMENDED REAMENDED	
					BK/DOC	PAGE
206	67195	Ray Southern 17, Amended	56, Mines	527	1869	934-935
207	67196	Ray Southern 39, Amended, Reamended	155	134	360	1869
						522
208	67197	Ray Southern 40, Amended, Reamended	155	86	360	1869
						523
209	67198	Ray Southern 41, Amended	155	87	360	938-939
210	67199	Ray Southern 42, Amended	158	88	360	524
211	67249	Bur No. 1, Amended	719	609	974	525
212	67250	Bur No. 2, Amended	719	610	974	225
213	67251	Bur No. 3, Amended	719	611	974	227
214	67252	Bur No. 4, Amended	719	612	974	229
215	67253	Bur No. 5, Amended	719	613	974	231
216	67254	Bur No. 6, Amended	719	614	974	233
217	67255	Bur No. 7, Amended	719	615	974	235
218	67256	Bur No. 8, Amended	719	616	974	237
219	67257	Bur No. 9, Amended	719	617	974	239
220	67258	Bur No. 10, Amended, Reamended	719	618	974	1890
						243
221	67259	Bur No. 11, Amended	719	619	974	405-406
222	67260	Bur No. 12, Amended, Reamended	719	620	974	1890
						247
223	67261	Bur No. 13, Amended	719	621	974	407-408
224	67262	Bur No. 14, Amended, Reamended	719	622	974	1890
						249
225	67263	Bur No. 15, Amended	719	623	974	251
226	67264	Bur No. 16, Amended, Reamended	719	624	974	1890
						255
227	67265	Bur No. 17, Amended, Reamended	719	625	974	1890
						411-412
228	67266	Bur No. 18, Amended, Reamended	719	626	974	1890
						257
229	67267	Bur No. 19, Amended, Reamended	719	627	974	1890
						413-414
230	67268	Bur No. 20, Amended, Reamended	719	628	974	1890
						259
231	67269	Bur No. 22, Amended, Reamended	719	630	974	1890
						261
232	67271	Bur No. 24, Amended, Reamended	719	632	974	1869
						417-418
233	67273	Bur No. 26, Amended, Reamended	719	634	974	1869
						263
234	67275	Bur No. 28, Amended, Reamended	719	636	974	1869
						265
235	67277	Bur No. 30, Amended, Reamended	719	638	974	1869
						269
						946-947
						269
						948-949
						273
						950-951
						277
						952-953
						281
						954-955

EXHIBIT A

Unpatented Lode Claims and Mill Site Claims: Gila County and Pinal County, Arizona

	AMC SERIAL No.	CLAIM NAME	BOOK/ DOCKET	PAGE	AMENDED REAMENDED	
					BK/DOC	PAGE
236	67278	Bur No. 31, Amended	719	639	974	283
		Bur No. 32, Amended, Reamended	719	640	974 1869	285 956-957
237	67279					
238	67280	Bur No. 33, Amended	719	641	974	287
		Bur No. 34, Amended, Reamended	719	642	974 1869	289 970-971
239	67281					
240	67284	Bur No. 37, Amended	719	645	974	295
241	67286	Bur No. 39, Amended	719	647	974	299
		Bur No. 40, Amended, Reamended	719	648	974 1869	301 978-979
242	67287					
243	67288	Bur No. 41, Amended	719	649	974	303
244	67289	Bur No. 43, Amended	720	591	974	305
245	67290	Bur No. 45, Amended	719	651	974	307
246	67291	Bur No. 46, Amended	719	652	974	309
247	67292	Bur No. 47, Amended	719	653	974	311
248	67293	Bur No. 48, Amended	719	654	974	313
249	67294	Bur No. 49, Amended	719	655	974	315
250	67295	Bur No. 50, Amended	719	656	974	317
		Bur No. 51, Amended, Reamended	719	657	974 1890	319 421-422
251	67296					
252	67297	Bur No. 52, Amended	719	658	974	321
		Bur No. 53, Amended, Reamended	719	659	974 1890	323 423-424
253	67298					
254	67299	Bur No. 54, Amended	719	660	974	325
		Bur No. 55, Amended, Reamended	719	661	974 1890	327 425-426
255	67300					
256	67301	Bur No. 56, Amended	719	662	974	329
		Bur No. 57, Amended, Reamended	719	663	974 1890	331 427-428
257	67302					
258	67303	Bur No. 58, Amended	719	664	974	333
		Bur No. 59, Amended, Reamended	719	665	974 1890	335 429-430
259	67304					
260	67305	Bur No. 60, Amended, Reamended	719	666	974 1890	337 431-432
		Bur No. 61, Amended, Reamended	719	667	974 1890	339 433-434
261	67306					
262	67307	Bur No. 62, Amended, Reamended	719	668	974 1890	341 435-436
		Bur No. 63, Amended, Reamended	719	669	974 1890	343 437-438
263	67308					
264	67309	Bur No. 64, Amended, Reamended	719	670	974 1890	345 439-440
		Bur No. 65, Amended, Reamended	719	671	974 1890	347 441-442
265	67310					
266	67311	Bur No. 66, Amended	719	672	974	349

EXHIBIT A

Unpatented Lode Claims and Mill Site Claims: Gila County and Pinal County, Arizona

	AMC SERIAL No.	CLAIM NAME	BOOK/ DOCKET	PAGE	AMENDED REAMENDED	
					BK/DOC	PAGE
267	67312	Bur No. 67, Amended, Reamended	719	673	974	351
268	67313	Bur No. 68, Amended	719	674	1890	443-444
269	67314	Bur No. 69, Amended, Reamended	719	675	974	355
270	67315	Bur No. 71, Amended	719	677	1890	445-446
271	67316	Bur No. 73, Amended	719	679	974	357
272	67317	Bur No. 75, Amended	719	681	974	359
273	67318	Bur No. 77, Amended, Reamended	719	683	974	361
274	67321	Bur No. 83, Amended, Reamended	719	689	1869	980-981
275	67322	Bur No. 86, Amended	719	690	974	369
276	67323	Bur No. 87, Amended	719	691	1869	984-985
277	67324	Bur No. 88, Amended	719	692	974	371
278	67325	Bur No. 89, Amended	719	693	974	373
279	67326	Bur No. 89, Amended	719	693	974	375
280	67327	Bur No. 90, Amended	719	694	974	377
281	67328	Bur No. 91, Amended	719	695	974	379
282	67328	Bur No. 92, Amended	719	696	974	381
282	67329	Bur No. 93, Amended	719	697	974	383
283	67330	Bur No. 94, Amended	719	698	974	385
284	67331	Bur No. 95, Amended	719	699	974	387
285	67332	Bur No. 116, Amended	719	718	974	389
286	67333	Bur No. 117, Amended	719	719	974	391
287	67334	Bur No. 118, Amended	719	720	974	393
288	67335	Bur No. 119, Amended	719	721	974	395
289	67336	Bur No. 120, Amended	719	722	974	397
290	67337	Bur No. 121, Amended	719	723	974	399
291	67338	Bur No. 122, Amended	719	724	974	401
292	67339	Bur No. 123, Amended	719	725	974	403
293	67340	Bur No. 124, Amended	719	726	974	405
294	67341	Bur No. 125, Amended	719	727	974	407
295	67342	Bur No. 126, Amended	719	728	974	409
296	67343	Bur No. 127, Amended	719	729	974	411
297	67344	Bur No. 128, Amended	719	730	974	413
298	67345	Bur No. 129, Amended	719	731	974	415
299	67346	Bur No. 130, Amended	719	732	974	417
300	67349	Belgravia No. 1	536	29	974	419
301	67350	Belgravia No. 2	536	30		
302	67351	Belgravia No. 3	536	31		
303	67352	Belgravia No. 4	536	32		
304	67353	Belgravia No. 5	536	33		
305	67354	Belgravia No. 6	536	34		
306	67355	Belgravia No. 7	536	35		
307	67356	Belgravia No. 8	536	36		

EXHIBIT A

Unpatented Lode Claims and Mill Site Claims: Gila County and Pinal County, Arizona

AMC SERIAL No.	CLAIM NAME	BOOK/ DOCKET	PAGE	AMENDED REAMENDED	
				BK/DOC	PAGE
308	67357	Belgravia No. 9	536	37	
309	67358	Belgravia No. 10	536	38	
310	67359	Belgravia No. 11	536	39	
311	67360	Belgravia No. 12	536	40	
312	67361	Belgravia No. 13	536	41	
313	67362	Belgravia No. 14	536	42	
314	67363	Belgravia No. 15	536	43	
315	67364	Belgravia No. 16	536	44	
316	67365	Livingston No. 2	133	196	
317	67366	New Year No. 3	57, Mines	575	
318	67367	New Year No. 4	57, Mines	576	
319	67368	New Year No. 5	57, Mines	577	
320	67369	New Year No. 6	57, Mines	578	
321	67370	New Year No. 7	57, Mines	579	
322	67371	New Year No. 8	57, Mines	580	
323	67372	New Year No. 9	57, Mines	581	
324	67373	Portland 5	683	163	
325	67374	Portland 6	683	164	
326	67375	Portland 7	683	166	
327	67376	Portland No. 8	720	592	
328	67377	Portland No. 9	720	593	
329	67378	Portland No. 10	720	594	
330	67379	Portland No. 11	720	595	
331	67380	Portland No. 12	720	596	
332	67381	Portland No. 13	720	597	
333	67382	Portland No. 14	720	598	
334	67383	Portland No. 15	720	599	
335	67384	Portland No. 16	720	600	
336	67385	Teapot No. 1	834	692	
337	67386	Teapot No. 2	834	693	
338	67387	Teapot No. 3	834	694	
339	67388	Teapot No. 4	834	695	
340	67389	Teapot No. 5	834	696	
341	67390	Teapot No. 6	834	697	
342	67391	Teapot No. 7	834	698	
343	67392	Teapot No. 8	834	699	
344	67393	Teapot No. 9	834	700	
345	67394	Teapot No. 10	834	701	
346	67395	Red Hills No. 1, Amended	129	129	152 393
347	67396	Red Hills No. 2, Amended	129	130	152 394
348	67397	Red Hills No. 3, Amended	129	131	152 395
349	67398	Red Hills No. 4, Amended	129	132	491 46
350	67399	Red Hills No. 5, Amended	129	133	491 47
351	67400	Red Hills No. 6	129	134	

EXHIBIT A

Unpatented Lode Claims and Mill Site Claims: Gila County and Pinal County, Arizona

	AMC SERIAL No.	CLAIM NAME	BOOK/ DOCKET	PAGE	AMENDED REAMENDED	
					BK/DOC	PAGE
352	67401	Red Hills No. 7	129	135		
353	67402	Red Hills No. 8	133	195		
354	67403	Red Hills No. 9, Amended	129	137	132	177
355	67404	Red Hills No. 11, Amended	129	139	132	178
356	67405	Red Hills Fraction	487	394		
357	67406	Red Bluff	495	504		
358	67407	West No. 1	520	971		
359	67408	West No. 2	520	972		
360	67409	West No. 3	520	973		
361	67410	West No. 4	520	974		
362	67411	West No. 5	520	975		
363	67412	West No. 6	520	976		
364	67413	West No. 7	520	977		
365	67414	West No. 8	520	978		
366	67415	West No. 9	520	979		
367	67416	West No. 10	520	980		
368	67417	West No. 11	520	981		
369	67418	West No. 12	520	982		
370	67419	West No. 13	520	983		
371	67420	West No. 14	520	984		
372	67421	West No. 15	520	985		
373	67422	West No. 16	520	986		
374	67423	West No. 17	520	987		
375	67424	West No. 18	520	988		
376	67425	West No. 19	520	989		
377	67426	West No. 20	520	990		
378	67427	West No. 21	520	991		
379	67428	Blue Hills No. 1	280	374		
380	67429	Blue Hills No. 2	280	375		
381	67430	Blue Hills No. 3	280	376		
382	67431	Blue Hills No. 4	280	377		
383	67432	Blue Hills No. 5	280	378		
384	67433	Blue Hills No. 6	280	379		
385	67434	Blue Hills No. 7	280	380		
386	67435	Blue Hills No. 8	280	381		
387	67436	Blue Hills No. 9	280	382		
388	67437	Blue Hills No. 10	280	383		
389	67438	Blue Hills No. 11	280	384		
390	67439	Blue Hills No. 12	280	385		
391	67441	Ray No. 2	545	102		
392	67443	Ray No. 4	545	104		
393	67444	Ray No. 5	545	105		
394	67445	Ray No. 6	545	106		
395	67446	Ray No. 7	545	107		

EXHIBIT A

Unpatented Lode Claims and Mill Site Claims: Gila County and Pinal County, Arizona

	AMC SERIAL No.	CLAIM NAME	BOOK/ DOCKET	PAGE	AMENDED REAMENDED	
					BK/DOC	PAGE
396	67447	Ray No. 8	545	108		
397	67448	Ray No. 9	545	109		
398	67449	Ray No. 10	545	110		
399	67450	Ray No. 11	545	111		
400	67451	Ray No. 12	545	112		
401	67452	Ray No. 13	545	113		
402	67453	Ray No. 14	545	114		
403	67454	Ray No. 15	552	367		
404	67455	Ray No. 16	545	116		
405	67456	Ray No. 17	545	117		
406	67457	Ray No. 18	545	118		
407	67459	Ray No. 20	545	120		
408	67460	Ray No. 21	545	121		
409	67461	Ray No. 22	552	381		
410	67462	Ray No. 23	545	122		
411	67463	Ray No. 24	552	382		
412	67464	Ray No. 25	545	123		
413	67465	Ray No. 26	552	383		
414	67466	Ray No. 27	545	124		
415	67467	Ray No. 28	552	384		
416	67468	Ray No. 29	545	125		
417	67469	Ray No. 30	552	385		
418	67470	Ray No. 31	552	386		
419	67471	Ray No. 32	552	387		
420	67472	Ray No. 33	552	388		
421	67473	Ray No. 34	552	389		
422	67474	Ray No. 35	545	126		
423	67475	Ray No. 36	545	127		
424	67476	Ray No. 37	545	128		
425	67477	Ray No. 38	545	129		
426	67478	Ray No. 39	545	130		
427	67479	Ray No. 40	545	131		
428	67480	Ray No. 41	545	132		
429	67481	Ray No. 42	545	133		
430	67482	Ray No. 43	552	390		
431	67483	Ray No. 44	552	391		
432	67484	Ray No. 45	552	392		
433	67485	Ray No. 46	552	393		
434	67486	Ray No. 47	552	394		
435	67487	Ray No. 48	552	395		
436	67488	Ray No. 49	546	444		
437	67489	Ray No. 50	546	445		
438	67490	Ray No. 51	546	446		
439	67491	Ray No. 52	546	447		

RECEIVED
 2014 JUN 29 11:54
 PINAL COUNTY ARIZONA
 H.S.U.

EXHIBIT A

Unpatented Lode Claims and Mill Site Claims: Gila County and Pinal County, Arizona

	AMC SERIAL No.	CLAIM NAME	BOOK/ DOCKET	PAGE	AMENDED REAMENDED	
					BK/DOC	PAGE
440	67492	Ray No. 53	546	448		
441	67493	Ray No. 54	546	449		
442	67494	Ray No. 55	546	450		
443	67495	Ray No. 56	546	451		
444	67496	Ray No. 57	546	452		
445	67497	Ray No. 58	546	453		
446	67498	Ray No. 59	546	454		
447	67499	Ray No. 60	552	396		
448	67500	Ray No. 61	548	185		
449	67501	Ray No. 62	548	186		
450	67502	Ray No. 63	548	187		
451	67503	Ray No. 64	548	188		
452	67504	Ray No. 65	548	189		
453	67505	Ray No. 66	548	190		
454	67506	Ray No. 67	548	191		
455	67507	Ray No. 68	548	192		
456	67508	Ray No. 69	548	193		
457	67509	Ray No. 70	548	194		
458	67510	Ray No. 71	548	195		
459	67511	Ray No. 72	548	196		
460	67512	Ray No. 73	552	370		
461	67513	Ray No. 74	552	371		
462	67514	Ray No. 75	552	372		
463	67515	Ray No. 76	552	373		
464	67516	Ray No. 77	552	374		
465	67517	Ray No. 78	552	375		
466	67518	Ray No. 79	552	376		
467	67519	Ray No. 80	552	377		
468	67520	Ray No. 81	552	378		
469	67521	Ray No. 82	552	379		
470	67522	Ray No. 83	552	380		
471	67523	Ray No. 84	758	967		
472	67524	Ray No. 85	758	968		
473	67525	Ray No. 86	758	969		
474	67526	Ray No. 87	758	970		
475	67527	Ray No. 88	758	971		
476	67528	Ray No. 89	758	972		
477	67529	Ray No. 90	758	973		
478	67530	Ray No. 91	758	974		
479	67531	Ray No. 92	758	975		
480	67532	Ray No. 93	758	976		
481	67533	Ray No. 94	758	977		
482	67534	Ray No. 95	758	978		
483	67535	Ray No. 96	758	979		

EXHIBIT A

Unpatented Lode Claims and Mill Site Claims: Gila County and Pinal County, Arizona

	AMC SERIAL No.	CLAIM NAME	BOOK/ DOCKET	PAGE	AMENDED REAMENDED	
					BK/DOC	PAGE
484	67536	Ray No. 97	758	980		
485	67538	Ray No. 99	785	780		
486	67539	Ray No. 100	785	781		
487	67540	Ray No. 101	785	782		
488	138158	Pat No. 1	1076	304		
489	138159	Pat No. 2	1076	306		
490	138160	Pat No. 3	1076	308		
491	138161	Pat No. 4	1076	310		
492	138162	Nat No. 1	1075	699-700		
493	138163	Nat No. 2	1075	701-702		
494	138164	Nat No. 3	1075	703-704		
495	138165	Nat No. 4	1075	705-706		
496	141524	RMD No. 39	1083	493		
497	141525	RMD No. 40	1083	495		
498	141526	RMD No. 41	1083	497		
499	141527	RMD No. 42	1083	499		
500	141528	RMD No. 43	1083	501		
501	141529	RMD No. 44	1083	503		
502	141530	RMD No. 45	1083	505		
503	141531	RMD No. 46	1083	507		
504	141532	RMD No. 47	1083	509		
505	141533	RMD No. 48	1083	511		
506	141534	RMD No. 49	1083	513		
507	141535	RMD No. 50	1083	515		
508	141536	RMD No. 51	1083	517		
509	141537	RMD No. 52	1083	519		
510	141538	RMD No. 53	1083	521		
511	141539	RMD No. 54	1083	523		
512	141540	RMD No. 55	1083	525		
513	141541	RMD No. 56	1083	527		
514	141542	RMD No. 57	1083	529		
515	141543	RMD No. 58	1083	531		
516	141544	RMD No. 59	1083	533		
517	141545	RMD No. 60	1083	535		
518	141546	RMD No. 61	1083	537		
519	141547	RMD No. 62	1083	539		
520	141548	RMD No. 63	1083	541		
521	141549	RMD No. 64	1083	543		
522	141550	RMD No. 65	1083	545		
523	141551	RMD No. 66	1083	547		
524	141552	RMD No. 67	1083	549		
525	141553	RMD No. 68	1083	551		
526	141554	RMD No. 69	1083	553		
527	141555	RMD No. 70	1083	555		

EXHIBIT A

Unpatented Lode Claims and Mill Site Claims: Gila County and Pinal County, Arizona

	AMC SERIAL No.	CLAIM NAME	BOOK/ DOCKET	PAGE	AMENDED REAMENDED	
					BK/DOC	PAGE
528	141622	RMD No. 137	1083	689		
529	141623	RMD No. 138	1083	691		
530	253275	Buckeye 3	1359	963		
531	253276	Buckeye 4	1359	965		
532	253277	Buckeye 5	1359	967		
533	253278	Buckeye 10	1359	969		
534	253279	Somnambulant 1	1360	35		
535	253280	Somnambulant 2	1360	37		
536	253281	Somnambulant 3	1360	39		
537	253282	Somnambulant 4	1360	41		
538	253283	Somnambulant 5	1360	43		
539	253284	Somnambulant 6	1360	45		
540	253285	Somnambulant 7	1360	47		
541	253286	Somnambulant 8	1360	49		
542	253287	Somnambulant 9	1360	51		
543	253288	Somnambulant 10	1360	53		
544	253289	Somnambulant 11	1360	55		
545	253290	Somnambulant 12	1360	57		
546	253291	Somnambulant 13	1360	59		
547	253292	Somnambulant 14	1360	61		
548	253293	Sue 37	1360	63		
549	253294	Sue 38, Amended	1360	65	1381	883
550	253295	Sue 39	1360	67		
551	253296	Sue 40, Amended	1360	69	1381	885
552	253297	Sue 41, Amended	1360	71	1381	887
553	253298	Sue 42, Amended	1360	73	1381	889
554	253299	Sue 43, Amended	1360	75	1381	891
555	253300	Sue 44	1360	77		
556	253301	Sue 45, Amended	1360	79	1381	893
557	253302	Sue 46	1360	81		
558	253303	Sue 48	1360	83		
559	253304	Sue 49	1360	85		
560	253305	Sue 50	1360	87		
561	253306	Sue 51	1360	89		
562	253307	Sue 52	1360	91		
563	253308	Sue 53	1360	93		
564	253309	Sue 54	1360	95		
565	253310	Sue 55	1360	97		
566	253311	Sue 56	1360	99		
567	253312	Sue 57	1360	101		
568	253313	Sue 58	1360	103		
569	253314	Sue 59	1360	105		
570	253315	Sue 60	1360	107		
571	253316	Sue 61	1360	109		

EXHIBIT A

Unpatented Lode Claims and Mill Site Claims: Gila County and Pinal County, Arizona

	AMC SERIAL No.	CLAIM NAME	BOOK/ DOCKET	PAGE	AMENDED REAMENDED	
					BK/DOC	PAGE
572	253317	Sue 62	1360	111		
573	253318	Sue 63	1360	113		
574	253319	Sue 64	1360	115		
575	253321	Sue 66	1360	119		
576	253322	Sue 67	1360	121		
577	253324	Sue 69	1360	125		
578	253326	Sue 71	1360	129		
579	253327	Sue 72	1360	131		
580	253328	Sue 73	1360	133		
581	253329	Sue 74	1360	135		
582	253330	Sue 75	1360	137		
583	253331	Sue 76	1360	139		
584	253332	Sue 77	1360	141		
585	253333	Sue 78	1360	143		
586	253334	Sue 79	1360	145		
587	253335	Sue 80	1360	147		
588	253336	Sue 81	1360	149		
589	253337	Sue 82	1360	151		
590	253338	Sue 83	1360	153		
591	253339	Sue 84	1360	155		
592	253340	Sue 85	1360	157		
593	253341	Sue 86	1360	159		
594	253342	Sue 87	1360	161		
595	253343	Sue 88	1360	163		
596	253344	Sue 89	1360	165		
597	253345	Sue 90	1360	167		
598	253346	Sue 91	1360	169		
599	253347	Sue 92	1360	171		
600	253348	Sue 93	1360	173		
601	253349	Sue 94	1360	175		
602	253350	Sue 95	1360	177		
603	253351	Sue 96	1360	179		
604	253352	Sue 97	1360	181		
605	253353	Sue 98	1360	183		
606	253354	Sue 99	1360	185		
607	253355	Sue 100	1360	187		
608	253356	Sue 101	1360	189		
609	253357	Sue 102	1360	191		
610	253358	Sue 103	1360	193		
611	253359	Sue 104	1360	195		
612	253360	Sue 105	1360	197		
613	253361	Sue 116	1360	199		
614	253362	Sue 117	1360	201		
615	253363	Sue 118	1360	203		

ORIGINAL FILED
 2014 MAR 25 11:55 AM
 J. W. BECKWITH

EXHIBIT A

Unpatented Lode Claims and Mill Site Claims: Gila County and Pinal County, Arizona

	AMC SERIAL No.	CLAIM NAME	BOOK/ DOCKET	PAGE	AMENDED REAMENDED	
					BK/DOC	PAGE
616	253364	Sue 119	1360	205		
617	253365	Sue 201	1360	207		
618	253366	TW 12	1360	241		
619	253367	TW 13	1360	243		
620	253368	TW 14, Amended	1360	245	1381	901
621	253369	TW 15	1360	247		
622	253370	TW 16	1360	249		
623	253371	TW 17	1360	251		
624	253372	TW 18	1360	253		
625	253373	TW 19	1360	255		
626	253374	TW 20	1360	257		
627	253375	TW 21	1360	259		
628	253376	TW 22	1360	261		
629	253377	TW 23	1360	263		
630	253378	TW 24	1360	265		
631	253379	TW 25	1360	267		
632	253380	TW 26	1360	269		
633	253381	TW 29	1360	271		
634	253382	TW 30	1360	273		
635	253383	TW 31	1360	275		
636	253384	TW 32	1360	277		
637	253385	TW 33	1360	279		
638	253386	TW 34	1360	281		
639	253387	TW 35	1360	283		
640	253388	TW 36	1360	285		
641	253389	TW 37	1360	287		
642	253390	TW 38	1360	289		
643	253391	TW 39	1360	291		
644	253392	TW 40	1360	293		
645	253393	TW 41	1360	295		
646	253394	TW 42	1360	297		
647	253395	TW 43	1360	299		
648	253396	TW 44	1360	301		
649	253397	TW 45	1360	303		
650	253398	TW 46	1360	305		
651	253399	TW 47	1360	307		
652	253400	TW 48	1360	309		
653	253401	TW 49	1360	311		
654	253402	TW 50	1360	313		
655	253403	TW 51	1360	315		
656	253404	TW 52	1360	317		
657	253405	TW 53	1360	319		
658	253406	TW 54	1360	321		
659	253407	TW 55	1360	323		

EXHIBIT A

Unpatented Lode Claims and Mill Site Claims: Gila County and Pinal County, Arizona

	AMC SERIAL No.	CLAIM NAME	BOOK/ DOCKET	PAGE	AMENDED REAMENDED	
					BK/DOC	PAGE
660	253408	TW 56	1360	325		
661	253409	TW 57	1360	327		
662	253410	TW 58	1360	329		
663	253411	TW 59	1360	331		
664	253412	TW 60	1360	333		
665	253413	TW 61	1360	335		
666	253414	TW 62	1360	337		
667	253415	TW 63	1360	339		
668	253416	TW 64	1360	341		
669	253417	TW 65	1360	343		
670	253418	TW 66	1360	345		
671	253419	TW 67	1360	347		
672	253420	TW 68	1360	349		
673	253421	TW 69	1360	351		
674	253422	TW 70	1360	353		
675	253423	TW 71	1360	355		
676	253424	TW 72	1360	357		
677	253425	TW 73	1360	359		
678	253426	TW 74	1360	361		
679	253427	TW 75	1360	363		
680	253428	TW 102	1360	365		
681	253429	TW 103	1360	367		
682	253430	TW 104	1360	369		
683	253456	Copper Butte 20	1359	975		
684	253457	Copper Butte 21	1359	977		
685	253460	Terra 1	1360	209		
686	253461	Terra 2, Amended	1360	211	1381	895
687	253462	Terra 3	1360	213		
688	253463	Terra 4	1360	215		
689	253464	Terra 5	1360	217		
690	253467	Terra 8	1360	223		
691	253468	Terra 9	1360	225		
692	253469	Terra 10	1360	227		
693	253470	Terra 11	1360	229		
694	253471	Terra 12	1360	231		
695	253472	Terra 13	1360	233		
696	253473	Terra 14, Amended	1360	235	1381	897
697	253474	Terra 15, Amended	1360	237	1381	899
698	253475	Terra 16	1360	239		
699	253476	Walnut Canyon 1	1360	295		
700	253477	Walnut Canyon 2	1360	393		
701	253478	Walnut Canyon 3	1360	391		
702	253479	Walnut Canyon 4	1360	389		
703	253480	Walnut Canyon 5	1360	387		

EXHIBIT A

Unpatented Lode Claims and Mill Site Claims: Gila County and Pinal County, Arizona

	AMC SERIAL No.	CLAIM NAME	BOOK/ DOCKET	PAGE	AMENDED REAMENDED	
					BK/DOC	PAGE
704	253481	Walnut Canyon 6	1360	385		
705	253482	Walnut Canyon 7	1360	383		
706	253483	Walnut Canyon 8	1360	381		
707	253485	Walnut Canyon 14	1360	377		
708	253486	Walnut Canyon 15	1360	375		
709	253487	Walnut Canyon 18	1360	373		
710	253488	Walnut Canyon 19	1360	371		
711	277468	AX-A No. 1	1487	178-179		
712	277469	AX-A No. 2	1487	180-181		
713	277470	AX-A No. 3	1487	182-183		
714	277471	AX-A No. 4	1487	184-185		
715	277472	AX-A No. 5	1487	186-187		
716	277474	AX-A No. 7	1487	190-191		
717	277498	AX-A No. 31	1487	074-075		
718	277499	AX-A No. 32	1487	076-077		
719	277500	AX-A No. 33	1487	078-079		
720	277501	AX-A No. 34	1487	080-081		
721	277503	AX-A No. 36	1487	084-085		
722	277505	AX-A No. 38	1487	088-089		
723	277507	AX-A No. 40	1487	092-093		
724	277522	AX-A No. 55	1487	122-123		
725	277523	AX-A No. 56	1487	124-125		
726	277524	AX-A No. 57	1487	126-127		
727	277525	AX-A No. 58	1487	128-129		
728	277526	AX-A No. 59	1487	130-131		
729	277527	AX-A No. 60	1487	132-133		
730	277528	AX-A No. 61	1487	134-135		
731	277529	AX-A No. 62	1487	136-137		
732	277530	AX-A No. 63	1487	138-139		
733	277531	AX-A No. 64	1487	140-141		
734	277532	AX-A No. 65	1487	142-143		
735	277533	AX-A No. 66	1487	144-145		
736	277534	AX-A No. 67	1487	146-147		
737	277535	AX-A No. 68	1487	148-149		
738	277536	AX-A No. 69	1487	150-151		
739	277537	AX-A No. 70	1487	152-153		
740	277538	AX-A No. 71	1487	154-155		
741	277540	AX-A No. 73	1487	158-159		
742	277542	AX-A No. 75	1487	162-163		
743	277544	AX-A No. 77	1487	166-167		
744	277550	AXER No. 1	1487	238-239		
745	277551	AXER No. 2	1487	240-241		
746	277552	AXER No. 3	1487	242-243		
747	277553	AXER No. 4	1487	244-245		

RECEIVED
 JUN 29 11 55 AM '04
 THE STATE OF ARIZONA
 DEPARTMENT OF REVENUE

EXHIBIT A

Unpatented Lode Claims and Mill Site Claims: Gila County and Pinal County, Arizona

	AMC SERIAL No.	CLAIM NAME	BOOK/ DOCKET	PAGE	AMENDED REAMENDED	
					BK/DOC	PAGE
748	277554	AXER No. 5	1487	246-247		
749	277555	AXER No. 6	1487	248-249		
750	277556	AXER No. 7	1487	250-251		
751	277557	AXER No. 8	1487	252-253		
752	277558	AXER No. 9	1487	254-255		
753	277559	AXER No. 10	1487	256-257		
754	277560	AXER No. 11	1487	258-259		
755	277561	AXER No. 12	1487	260-261		
756	277562	AXER No. 13	1487	262-263		
757	277563	AXER No. 14	1487	264-265		
758	277564	AXER No. 15	1487	266-267		
759	277565	AXER No. 16	1487	268-269		
760	277566	AXER No. 17	1487	270-271		
761	277567	AXER No. 18	1487	272-273		
762	277568	AXER No. 19	1487	274-275		
763	277569	AXER No. 20	1487	276-277		
764	277570	AXER No. 21	1487	278-279		
765	277571	AXER No. 22	1487	280-281		
766	277572	AXER No. 23	1487	282-283		
767	277573	AXER No. 24	1487	284-285		
768	277574	AXER No. 25	1487	286-287		
769	277575	AXER No. 26	1487	288-289		
770	277576	AXER No. 27	1487	290-291		
771	277577	AXER No. 28	1487	292-293		
772	277578	AXER No. 29	1487	294-295		
773	277579	AXER No. 30	1487	296-297		
774	277580	AXER No. 31	1487	298-299		
775	277581	AXER No. 32	1487	300-301		
776	277582	AXER No. 33	1487	302-303		
777	277583	AXER No. 34	1487	304-305		
778	277584	AXER No. 35	1487	306-307		
779	277585	AXER No. 36	1487	308-309		
780	277586	AXER No. 37	1487	310-311		
781	277587	AXER No. 38	1487	312-313		
782	277588	AXER No. 39	1487	314-315		
783	277589	AXER No. 40	1487	316-317		
784	277590	AXER No. 41	1487	318-319		
785	277591	AXER No. 42	1487	320-321		
786	277592	AXER No. 43	1487	322-323		
787	277593	AXER No. 44	1487	324-325		
788	277594	AXER No. 45	1487	326-327		
789	277595	AXER No. 46	1487	328-329		
790	277596	AXER No. 47	1487	330-331		
791	277597	AXER No. 48	1487	332-333		

EXHIBIT A

Unpatented Lode Claims and Mill Site Claims: Gila County and Pinal County, Arizona

	AMC SERIAL No.	CLAIM NAME	BOOK/ DOCKET	PAGE	AMENDED REAMENDED	
					BK/DOC	PAGE
792	277598	AXER No. 49	1487	334-335		
793	277599	AXER No. 50	1487	336-337		
794	277600	AXER No. 51	1487	338-339		
795	277601	AXER No. 52	1487	340-341		
796	277602	AXER No. 53	1487	342-343		
797	277603	AXER No. 54	1487	344-345		
798	277604	AXER No. 55	1487	346-347		
799	277605	AXER No. 56	1487	348-349		
800	277606	AXER No. 57	1487	350-351		
801	277607	AXER No. 58	1487	352-353		
802	277608	AXER No. 59	1487	354-355		
803	277609	AXER No. 60	1487	356-357		
804	277610	AXER No. 61	1487	358-359		
805	277611	AXER No. 62	1487	360-361		
806	277612	AXER No. 63	1487	362-363		
807	277613	AXER No. 64	1487	364-365		
808	277614	AXER No. 65	1487	366-367		
809	277615	AXER No. 66	1487	368-369		
810	277616	AXER No. 67	1487	370-371		
811	277617	AXER No. 68	1487	372-373		
812	277618	AXER No. 69	1487	374-375		
813	277619	AXER No. 70	1487	376-377		
814	277620	AXER No. 71	1487	378-379		
815	277621	AXER No. 72	1487	380-381		
816	277622	AXER No. 73	1487	382-383		
817	277623	AXER No. 74	1487	384-385		
818	277624	AXER No. 75	1487	386-387		
819	277625	AXER No. 76	1487	388-389		
820	277626	AXER No. 77	1487	390-391		
821	277627	AXER No. 78	1487	392-393		
822	277628	AXER No. 79	1487	394-395		
823	277629	AXER No. 80	1487	396-397		
824	277630	AXER No. 81	1487	398-399		
825	277631	AXER No. 82	1487	400-401		
826	277632	AXER No. 83	1487	402-403		
827	277633	AXER No. 84	1487	404-405		
828	277634	AXER No. 85	1487	406-407		
829	277635	AXER No. 86	1487	408-409		
830	277636	AXER No. 87	1487	410-411		
831	277637	AXER No. 88	1487	412-413		
832	277638	AXER No. 89	1487	414-415		
833	277639	AXER No. 90	1487	416-417		
834	277640	AXER No. 91	1487	418-419		
835	277641	AXER No. 92	1487	420-421		

EXHIBIT A

Unpatented Lode Claims and Mill Site Claims: Gila County and Pinal County, Arizona

	AMC SERIAL No.	CLAIM NAME	BOOK/ DOCKET	PAGE	AMENDED REAMENDED	
					BK/DOC	PAGE
836	277642	AXER No. 93	1487	422-423		
837	277643	AXER No. 94	1487	424-425		
838	277644	AXER No. 95	1487	426-427		
839	277645	AXER No. 96	1487	428-429		
840	277646	AXER No. 97	1487	430-431		
841	277647	AXER No. 98	1487	432-433		
842	277648	AXER No. 99	1487	434-435		
843	277649	AXER No. 100	1487	436-437		
844	277650	AXER No. 101	1487	438-439		
845	277651	AXER No. 102	1487	440-441		
846	277652	AXER No. 103	1487	442-443		
847	277653	AXER No. 104	1487	444-445		
848	277654	AXER No. 105	1487	446-447		
849	277655	AXER No. 106	1487	448-449		
850	277656	AXER No. 107	1487	450-451		
851	277657	AXER No. 108	1487	452-453		
852	277658	AXER No. 109	1487	454-455		
853	277659	AXER No. 110	1487	456-457		
854	277660	AXER No. 111	1487	458-459		
855	277661	AXER No. 112	1487	460-461		
856	277662	AXER No. 113	1487	462-463		
857	277663	AXER No. 114	1487	464-465		
858	277664	AXER No. 115	1487	466-467		
859	277665	AXER No. 116	1487	468-469		
860	277666	AXER No. 117	1487	470-471		
861	277667	AXER No. 118	1487	472-473		
862	277668	AXER No. 119	1487	474-475		
863	277669	AXER No. 120	1487	476-477		
864	277670	AXER No. 121	1487	478-479		
865	277671	AXER No. 122	1487	480-481		
866	277672	AXER No. 123	1487	482-483		
867	277673	AXER No. 124	1487	484-485		
868	289373	Butte #1	1553	378		
869	289374	Butte #2	1553	379		
870	299654	Raycon 46	1640	316-317		
871	299656	Raycon 48	1640	320-321		
872	299658	Raycon 50	1640	324-325		
873	299660	Raycon 52	1640	328-329		
874	299662	Raycon 54	1640	332-333		
875	299664	Raycon 56	1640	336-337		
876	299673	Raycon 65	1640	354-355		
877	299674	Raycon 66	1640	356-357		
878	299675	Raycon 67	1640	358-359		
879	299676	Raycon 68	1640	360-361		

EXHIBIT A

Unpatented Lode Claims and Mill Site Claims: Gila County and Pinal County, Arizona

	AMC SERIAL No.	CLAIM NAME	BOOK/ DOCKET	PAGE	AMENDED REAMENDED	
					BK/DOC	PAGE
880	299677	Raycon 69	1640	362-363		
881	299678	Raycon 70	1640	364-365		
882	299693	Raycon 85	1640	394-395		
883	299694	Raycon 86	1640	396-397		
884	299695	Raycon 87	1640	398-399		
885	303735	Elder 3	1671	22		
886	303736	Elder 4	1671	24		
887	303737	Elder 5	1671	26		
888	303738	Elder 6	1671	28		
889	303739	Elder 7	1671	30		
890	303740	Elder 8	1671	32		
891	303741	Elder 9	1671	34		
892	303742	Elder 10	1671	36		
893	303743	Elder 11	1671	38		
894	303744	Elder 12	1671	40		
895	303747	Elder 15, Amended	1671	46	1869	964-965
896	303749	Elder 17	1671	50		
897	303751	Elder 19	1671	54		
898	303753	Elder 21	1671	58		
899	303755	Elder 23	1671	62		
900	303762	Elder 30	1671	76		
901	303763	Elder 31	1671	78		
902	303764	Elder 32	1671	80		
903	303765	Elder 33	1671	82		
904	303766	Elder 34	1671	84		
905	303767	Elder 35	1671	86		
906	303768	Elder 36	1671	88		
907	303769	Elder 37	1671	90		
908	303770	Elder 38	1671	92		
909	303771	Elder 39	1671	94		
910	303772	Elder 48	1671	96		
911	303773	Elder 49	1671	98		
912	303774	Elder 50	1671	100		
913	303775	Elder 51	1671	102		
914	303776	Elder 52	1671	104		
915	303777	Elder 53	1671	106		
916	303778	Elder 54	1671	108		
917	303779	Elder 55	1671	110		
918	303780	Elder 56	1671	112		
919	303781	Elder 57	1671	114		
920	314545	Steamboat 1	829	934-36		
921	314546	Steamboat 2	829	937-39		
922	314547	Steamboat 3	829	940-42		
923	314548	Steamboat 4	829	943-45		

RECEIVED
 JAN 26 1968
 ARIZONA DEPARTMENT OF MINES

EXHIBIT A

Unpatented Lode Claims and Mill Site Claims: Gila County and Pinal County, Arizona

	AMC SERIAL No.	CLAIM NAME	BOOK/ DOCKET	PAGE	AMENDED REAMENDED	
					BK/DOC	PAGE
924	314549	Steamboat 5	829	946-48		
925	314550	Steamboat 6	829	949-51		
926	314551	Steamboat 7	829	952-54		
927	314552	Steamboat 8	829	955-57		
928	314553	Steamboat 9	829	958-60		
929	314554	Steamboat 10	829	961-63		
930	314555	Steamboat 11	829	964-66		
931	314556	Steamboat 12	829	967-69		
932	314557	Steamboat 13	829	970-72		
933	314558	Steamboat 14	829	973-75		
934	314559	Steamboat 15	829	976-78		
935	314560	Steamboat 16	829	979-81		
936	314561	Steamboat 17	829	982-84		
937	314562	Steamboat 18	829	985-87		
938	314563	Steamboat 19	829	988-90		
939	314564	Steamboat 20	829	991-93		
940	314565	Steamboat 21	829	994-96		
941	314566	Steamboat 22	829	997-99		
942	314567	Steamboat 23	829	1000-02		
943	314568	Steamboat 24	830	1001-03		
944	314569	Steamboat 25	830	1004-06		
945	314570	Steamboat 26	830	1007-09		
946	314571	Steamboat 27	830	10 to 12		
947	314572	Steamboat 28	830	13-15		
948	314573	Steamboat 29	830	16-18		
949	314574	Steamboat 30	830	19-21		
950	314575	Steamboat 31	830	22-24		
951	314576	Steamboat 32	830	25-27		
952	314577	Steamboat 33	830	28-30		
953	314578	Steamboat 34	830	31-33		
954	314579	Steamboat 35	830	54-56		
955	314580	Steamboat 36	830	37-39		
956	314581	Steamboat 37	830	40-42		
957	314582	Steamboat 38 Ammended	830	43-45	2008-003064	
958	314583	Steamboat 39	830	46-48		
959	314584	Steamboat 40 Ammended	830	49-51	2008-003065	
960	314585	Steamboat 41	830	52-54		
961	314586	Steamboat 42 Ammended	830	55-57	2008-003066	
962	314587	Steamboat 43	830	58-60		
963	314588	Steamboat 44 Ammended	830	61-63	2008-003067	
964	314589	Steamboat 45 Ammended	830	64-66	2008-003068	
965	314590	Steamboat 46 Ammended	830	67-69	2008-003069	
966	314591	Steamboat 47 Ammended	830	70-72	2008-003070	
967	314592	Steamboat 48 Ammended	830	73-75	2008-003071	

RECEIVED
 JUN 10 2008
 P 1:50
 FEDERAL BUREAU OF INVESTIGATION
 DEPARTMENT OF JUSTICE

EXHIBIT A

Unpatented Lode Claims and Mill Site Claims: Gila County and Pinal County, Arizona

	AMC SERIAL No.	CLAIM NAME	BOOK/ DOCKET	PAGE	AMENDED REAMENDED	
					BK/DOC	PAGE
968	314593	Steamboat 49 Ammended	830	76-78	2008-003072	
969	314594	Steamboat 50 Ammended	830	79-81	2008-003073	
970	314595	Steamboat 51	830	82-84		
971	314596	Steamboat 52 Ammended	830	85-87	2008-003074	
972	314597	Steamboat 53	830	88-90		
973	314598	Steamboat 54	830	91-93		
974	314599	Steamboat 55	830	94-96		
975	314600	Steamboat 56	830	97-99		
976	314601	Steamboat 57	830	100-02		
977	314602	Steamboat 58	830	103-05		
978	314603	Steamboat 59	830	106-08		
979	314604	Steamboat 60	830	109-111		
980	314605	Steamboat 61	830	112-14		
981	314606	Steamboat 62	830	115-17		
982	314607	Steamboat 63	830	118-20		
983	314608	Steamboat 64	830	121-23		
984	314609	Steamboat 65	830	124-26		
985	314610	Steamboat 66	830	127-29		
986	314611	Steamboat 67	830	130-32		
987	314612	Steamboat 68	830	133-35		
988	314613	Steamboat 69	830	136-38		
989	315170	Elder 2	1752	867		
990	315171	Elder 40	1752	869		
991	315172	Elder 41	1752	871		
992	315173	Elder 42	1752	873		
993	315174	Elder 43	1752	875		
994	315175	Elder 44	1752	877		
995	315176	Elder 45	1752	879		
996	315177	Elder 46	1752	881		
997	315178	Elder 47	1752	883		
998	315179	Elder 58	1752	885		
999	315180	Elder 59	1752	887		
1000	315181	Elder 60	1752	889		
1001	315182	Elder 61	1752	891		
1002	315183	Elder 62	1752	962-963		
1003	315184	Elder 63	1752	895		
1004	315185	Elder 64	1752	897		
1005	315186	Elder 65	1752	899		
1006	325895	Sue 65	1869	958-959		
1007	325896	Sue 70	1869	960-961		
1008	325897	Mescal No. 48	1869	912-913		
1009	325898	Ray Southern 14	1869	928-929		
1010	325899	Ray Southern 15	1869	930-931		
1011	325900	Ray Southern 16-A	1869	932-933		

EXHIBIT A

Unpatented Lode Claims and Mill Site Claims: Gila County and Pinal County, Arizona

	AMC SERIAL No.	CLAIM NAME	BOOK/ DOCKET	PAGE	AMENDED REAMENDED	
					BK/DOC	PAGE
1012	325901	Elder 13A	1869	962-963		
1013	325902	Elder 18A	1869	966-967		
1014	325903	Elder 22A	1869	968-969		
1015	325904	Bur No. 35	1869	972-973		
1016	325905	Bur No. 36	1869	974-975		
1017	325906	Bur No. 38	1869	976-977		
1018	325907	Bur No. 81	1869	982-983		
1019	325908	Ray No. 98	1869	986-987		
1020	333067	LOT 5	2080	959-960		
1021	333068	C.E. #1	2080	961-962		
1022	333069	C.E. #2	2080	963-964		
1023	333070	C.E. #3	2080	965-966		
1024	333071	C.E. #4	2080	967-968		
1025	333072	C.E. #5	2080	969-970		
1026	338178	Nat No. 5	1996	3593		
1027	338179	Nat No. 6	1996	3594		
1028	338180	Nat No. 7	1196	3595		
1029	338181	Nat No. 8	1996	3596		
1030	338182	Nat No. 9	1996	3597		
1031	338183	Nat No. 10	1996	3598		
1032	338184	Nat No. 11	1996	3599		
1033	338185	Nat No. 12	1996	3600		
1034	338186	Nat No. 13	1996	3601		
1035	338187	Nat No. 14	1996	3602		
1036	338188	Nat No. 15	1996	3603		
1037	338189	Nat No. 16	1996	3604		
1038	344575	TORTILLA 1	1997	4762		
1039	344576	TORTILLA 2	1997	4763		
1040	344577	TORTILLA 3	1997	4764		
1041	344578	TORTILLA 4	1997	4765		
1042	344579	TORTILLA 5	1997	4766		
1043	344580	TORTILLA 6	1997	4767		
1044	344581	TORTILLA 7	1997	4768		
1045	344582	TORTILLA 8	1997	4769		
1046	344583	TORTILLA 9	1997	4770		
1047	344584	TORTILLA 10	1997	4771		
1048	344585	TORTILLA 11	1997	4772		
1049	344586	TORTILLA 12	1997	4773		
1050	344587	TORTILLA 13	1997	4774		
1051	344588	TORTILLA 14	1997	4775		
1052	344652	TORTILLA 15	1997	6417		
1053	344653	TORTILLA 16	1997	6418		
1054	344654	TORTILLA 17	1997	6419		
1055	344655	TORTILLA 18	1997	6420		

RECEIVED
 JAN 20 11 50 AM '08
 PINAL COUNTY, ARIZONA

EXHIBIT A

Unpatented Lode Claims and Mill Site Claims: Gila County and Pinal County, Arizona

	AMC SERIAL No.	CLAIM NAME	BOOK/ DOCKET	PAGE	AMENDED REAMENDED	
					BK/DOC	PAGE
1056	344656	TORTILLA 19	1997	6421		
1057	344657	TORTILLA 20	1997	6422		
1058	344658	TORTILLA 21	1997	6423		
1059	344659	TORTILLA 22	1997	6424		
1060	344660	TORTILLA 23	1997	6425		
1061	344661	TORTILLA 24	1997	6426		
1062	344662	TORTILLA 25	1997	6427		
1063	344663	TORTILLA 26	1997	6428		
1064	344664	TORTILLA 27	1997	6429		
1065	344665	TORTILLA 28	1997	6430		
1066	344666	TORTILLA 29	1997	6431		
1067	344667	TORTILLA 30	1997	6432		
1068	344668	TORTILLA 31	1997	6433		
1069	344669	TORTILLA 32	1997	6434		
1070	344670	TORTILLA 33	1997	6435		
1071	344671	TORTILLA 34	1997	6436		
1072	344672	TORTILLA 35	1997	6437		
1073	344673	TORTILLA 36	1997	6438		
1074	344757	HACKBERRY 45	1997	8632		
1075	344758	HACKBERRY 46	1997	8633		
1076	344759	HACKBERRY 47	1997	8634		
1077	344760	HACKBERRY 48	1997	8635		
1078	344761	HACKBERRY 49	1997	8636		
1079	344762	HACKBERRY 50	1997	8637		
1080	344763	HACKBERRY 51	1997	8638		
1081	344764	HACKBERRY 52	1997	8639		
1082	344765	HACKBERRY 53	1997	8640		
1083	344766	HACKBERRY 54	1997	8641		
1084	344767	HACKBERRY 55	1997	8642		
1085	344768	HACKBERRY 56	1997	8643		
1086	344769	HACKBERRY 57	1997	8644		
1087	344770	HACKBERRY 58	1997	8645		
1088	344771	HACKBERRY 59	1997	8646		
1089	344772	HACKBERRY 60	1997	8647		
1090	344773	HACKBERRY 61	1997	8648		
1091	344774	HACKBERRY 62	1997	8649		
1092	345121	HACKBERRY 63	1997	9613		
1093	345122	HACKBERRY 64	1997	9614		
1094	345123	HACKBERRY 65	1997	9615		
1095	345124	HACKBERRY 66	1997	9616		
1096	345125	HACKBERRY 67	1997	9617		
1097	345126	HACKBERRY 68	1997	9618		
1098	345127	HACKBERRY 69	1997	9619		
1099	345128	HACKBERRY 70	1997	9620		

EXHIBIT A

Unpatented Lode Claims and Mill Site Claims: Gila County and Pinal County, Arizona

	AMC SERIAL No.	CLAIM NAME	BOOK/ DOCKET	PAGE	AMENDED REAMENDED	
					BK/DOC	PAGE
1100	345129	HACKBERRY 71	1997	9621		
1101	345188	HACKBERRY 1	1997	10513		
1102	345189	HACKBERRY 2	1997	10514		
1103	345190	HACKBERRY 3	1997	10515		
1104	345191	HACKBERRY 4	1997	10516		
1105	345192	HACKBERRY 5	1997	10517		
1106	345193	HACKBERRY 6	1997	10518		
1107	345194	HACKBERRY 7	1997	10519		
1108	345195	HACKBERRY 8	1997	10520		
1109	345196	HACKBERRY 9	1997	10521		
1110	345197	HACKBERRY 10	1997	10522		
1111	345198	HACKBERRY 11	1997	10523		
1112	345199	HACKBERRY 12	1997	10524		
1113	345200	HACKBERRY 13	1997	10525		
1114	345201	HACKBERRY 14	1997	10526		
1115	345202	HACKBERRY 15	1997	10527		
1116	345203	HACKBERRY 16	1997	10528		
1117	345204	HACKBERRY 17	1997	10529		
1118	345205	HACKBERRY 18	1997	10530		
1119	345206	HACKBERRY 19	1997	10531		
1120	345207	HACKBERRY 20	1997	10532		
1121	345208	HACKBERRY 21	1997	10533		
1122	345209	HACKBERRY 22	1997	10534		
1123	345210	HACKBERRY 23	1997	10535		
1124	345211	HACKBERRY 24	1997	10536		
1125	345212	HACKBERRY 25	1997	10537		
1126	345213	HACKBERRY 26	1997	10538		
1127	345214	HACKBERRY 27	1997	10539		
1128	345215	HACKBERRY 28	1997	10540		
1129	345216	HACKBERRY 29	1997	10541		
1130	345217	HACKBERRY 30	1997	10542		
1131	345218	HACKBERRY 31	1997	10543		
1132	345219	HACKBERRY 32	1997	10544		
1133	345220	HACKBERRY 33	1997	10545		
1134	345221	HACKBERRY 34	1997	10546		
1135	345222	HACKBERRY 35	1997	10547		
1136	345223	HACKBERRY 36	1997	10548		
1137	345224	HACKBERRY 37	1997	10549		
1138	345225	HACKBERRY 38	1997	10550		
1139	345226	HACKBERRY 39	1997	10551		
1140	345227	HACKBERRY 40	1997	10552		
1141	345228	HACKBERRY 41	1997	10553		
1142	345229	HACKBERRY 42	1997	10554		
1143	345230	HACKBERRY 43	1997	10555		

PHOENIX, ARIZONA
 JAN 26 11:57 AM '07
 RECEIVED

EXHIBIT A

Unpatented Lode Claims and Mill Site Claims: Gila County and Pinal County, Arizona

	AMC SERIAL No.	CLAIM NAME	BOOK/ DOCKET	PAGE	AMENDED REAMENDED	
					BK/DOC	PAGE
1144	345231	HACKBERRY 44	1997	10556		
1145	345354	HACKBERRY 72	1997	13038		
1146	345355	HACKBERRY 73	1997	13039		
1147	345356	HACKBERRY 74	1997	13040		
1148	345357	HACKBERRY 75	1997	13041		
1149	345358	HACKBERRY 76	1997	13042		
1150	345359	HACKBERRY 77	1997	13043		
1151	345360	HACKBERRY 78	1997	13044		
1152	345361	HACKBERRY 79	1997	13045		
1153	345362	HACKBERRY 80	1997	13046		
1154	345363	HACKBERRY 81	1997	13047		
1155	345364	HACKBERRY 82	1997	13048		
1156	345365	HACKBERRY 83	1997	13049		
1157	345366	HACKBERRY 84	1997	13050		
1158	345367	HACKBERRY 85	1997	13051		
1159	345368	HACKBERRY 86	1997	13052		
1160	345369	HACKBERRY 87	1997	13053		
1161	345370	HACKBERRY 88	1997	13054		
1162	345371	HACKBERRY 89	1997	13055		
1163	345372	HACKBERRY 90	1997	13056		
1164	345373	HACKBERRY 91	1997	13057		
1165	345374	HACKBERRY 92	1997	13058		
1166	345375	HACKBERRY 93	1997	13059		
1167	345376	HACKBERRY 94	1997	13060		
1168	345377	HACKBERRY 95	1997	13061		
1169	345378	HACKBERRY 96	1997	13062		
1170	345379	HACKBERRY 97	1997	13063		
1171	345380	HACKBERRY 98	1997	13064		
1172	345381	HACKBERRY 99	1997	13065		
1173	345382	HACKBERRY 100	1997	13066		
1174	345383	HACKBERRY 101	1997	13067		
1175	345384	HACKBERRY 102	1997	13068		
1176	345385	HACKBERRY 103	1997	13069		
1177	345386	HACKBERRY 104	1997	13070		
1178	345387	HACKBERRY 105	1997	13071		
1179	345388	HACKBERRY 106	1997	13072		
1180	345389	HACKBERRY 107	1997	13073		
1181	345629	RUSTLER 1	1997	13769		
1182	345630	RUSTLER 2	1997	13770		
1183	345631	RUSTLER 3	1997	13771		
1184	345632	RUSTLER 4	1997	13772		
1185	353756	M. TIGER	2000	30547		
1186	386057	Boreas # 1	2007-016520			
1187	386058	Boreas # 2	2007-016521			

EXHIBIT A

Unpatented Lode Claims and Mill Site Claims: Gila County and Pinal County, Arizona

	AMC SERIAL No.	CLAIM NAME	BOOK/ DOCKET	PAGE	AMENDED REAMENDED	
					BK/DOC	PAGE
1188	386059	Boreas # 3	2007-016522			
1189	386060	Boreas # 4	2007-016523			
1190	386061	Boreas # 5	2007-016524			
1191	386062	Boreas # 6	2007-016525			
1192	386063	Boreas # 7	2007-016526			
1193	386064	Boreas # 8	2007-016527			
1194	386065	Boreas # 9	2007-016528			
1195	386066	Boreas # 10	2007-016529			
1196	386067	Boreas # 11	2007-016530			
1197	386068	Boreas # 12	2007-016531			
1198	386069	Boreas # 13	2007-016532			
1199	386070	Boreas # 14	2007-016533			
1200	386071	Boreas # 15	2007-016534			
1201	386072	Boreas # 16	2007-016535			
1202	386073	Boreas # 17	2007-016536			
1203	386074	Boreas # 18	2007-016537			
1204	386075	Boreas # 19	2007-016538			
1205	386076	Boreas # 20	2007-016539			
1206	386077	Boreas # 21	2007-016540			
1207	386078	Boreas # 22	2007-016541			
1208	386079	Boreas # 23	2007-016542			
1209	386080	Boreas # 24	2007-016543			
1210	386081	Boreas # 25	2007-016544			
1211	386082	Boreas # 26	2007-016545			
1212	386083	Boreas # 27	2007-016546			
1213	386047	Zephyr # 1	2007-016510			
1214	386048	Zephyr # 2	2007-016511			
1215	386049	Zephyr # 3	2007-016512			
1216	386050	Zephyr # 4	2007-016513			
1217	386051	Zephyr # 5	2007-016514			
1218	386052	Zephyr # 6	2007-016515			
1219	386053	Zephyr # 7	2007-016516			
1220	386054	Zephyr # 8	2007-016517			
1221	386055	Zephyr # 9	2007-016518			
1222	386056	Zephyr # 10	2007-016519			
1223	386037	Eurus # 1	2007-016500			
1224	386038	Eurus # 2	2007-016501			
1225	386039	Eurus # 3	2007-016502			
1226	386040	Eurus # 4	2007-016503			
1227	386041	Eurus # 5	2007-016504			
1228	386042	Eurus # 6	2007-016505			
1229	386043	Eurus # 7	2007-016506			
1230	386044	Eurus # 8	2007-016507			
1231	386045	Eurus # 9	2007-016508			

EXHIBIT A

Unpatented Lode Claims and Mill Site Claims: Gila County and Pinal County, Arizona

	AMC SERIAL No.	CLAIM NAME	BOOK/ DOCKET	PAGE	AMENDED REAMENDED	
					BK/DOC	PAGE
1232	386046	Eurus # 10	2007-016509			
1233	386029	Notus # 1	2007-016547			
1234	386030	Notus # 2	2007-016548			
1235	386031	Notus # 3	2007-016549			
1236	386032	Notus # 4	2007-016550			
1237	386033	Notus # 5	2007-016551			
1238	386034	Notus # 6	2007-016552			
1239	386035	Notus # 7	2007-016553			
1240	388558	Notus # 8	2007-020496			
1241	394880	TW105	2008	93771		
1242	394881	TW106	2008	93770		
1243	394882	TW107	2008	93769		
1244	394883	TW108	2008	93772		
1245	396956	Tornado #1	2009	69280		
1246	396957	Tornado #2	2009	69281		
1247	396958	Tornado #3	2009	69282		
1248	396959	Tornado #4	2009	69283		
1249	396960	Tornado #5	2009	69284		
1250	396961	Tornado #6	2009	69285		
1251	396962	Tornado #7	2009	69286		
1252	396963	Tornado #8	2009	69287		
1253	396964	Tornado #9	2009	69288		
1254	396965	Tornado #10	2009	69289		
1255	396966	Tornado #11	2009	69290		
1256	396967	Tornado #12	2009	69291		
1257	396968	Tornado #13	2009	69292		
1258	396969	Tornado #14	2009	69293		
1259	396970	Tornado #15	2009	69294		
1260	396971	Tornado #16	2009	69295		
1261	396972	Tornado #17	2009	69296		
1262	396973	Tornado #18	2009	69297		
1263	396974	Tornado #19	2009	8010		
1264	396975	Tornado #20	2009	8011		
1265	396976	Tornado #21	2009	8012		
1266	396977	Tornado #22	2009	8013		
1267	396978	Tornado #23	2009	8014		
1268	396979	Tornado #24	2009	8015		
1269	396980	Tornado #25	2009	8016		
1270	396981	Tornado #26	2009	8017		
1271	396982	Tornado #27	2009	69298		
1272	396983	Tornado #28	2009	69299		
1273	396984	Tornado #29	2009	8018		
1274	396985	Tornado #30	2009	8019		
1275	396986	Tornado #31	2009	8020		

EXHIBIT A

Unpatented Lode Claims and Mill Site Claims: Gila County and Pinal County, Arizona

	AMC SERIAL No.	CLAIM NAME	BOOK/ DOCKET	PAGE	AMENDED REAMENDED	
					BK/DOC	PAGE
1276	396987	Tornado #32	2009	8021		
1277	396988	Tornado #33	2009	8022		
1278	396989	Tornado #34	2009	8023		
1279	396990	Tornado #35	2009	8024		
1280	396991	Tornado #36	2009	8025		
1281	396992	Tornado #37	2009	69300		
1282	396993	Tornado #38	2009	69301		
1283	396994	Tornado #39	2009	69302		
1284	396995	Tornado #40	2009	69303		
1285	396996	Tornado #41	2009	69304		
1286	396997	Tornado #42	2009	69305		
1287	396998	Tornado #43	2009	69306		
1288	396999	Tornado #44	2009	69307		
1289	397000	Tornado #45	2009	69308		
1290	397001	Tornado #46	2009	69309		
1291	397002	Tornado #47	2009	8026		
1292	397003	Tornado #48	2009	8027		
1293	397004	Tornado #49	2009	8028		
1294	397005	Tornado #50	2009	8029		
1295	397006	Tornado #51	2009	8030		
1296	397007	Tornado #52	2009	8031		
1297	397008	Tornado #53	2009	8032		
1298	397009	Tornado #54	2009	8033		
1299	397010	Tornado #55	2009	8034		
1300	397011	Tornado #56	2009	8035		
1301	397012	Tornado #57	2009	8036		
1302	397013	Tornado #58	2009	8037		
1303	397014	Tornado #59	2009	8038		
1304	397015	Tornado #60	2009	8039		
1305	397016	Tornado #61	2009	8040		
1306	397017	Tornado #62	2009	8041		
1307	397018	Tornado #63	2009	8042		
1308	397019	Tornado #64	2009	8043		
1309	397020	Tornado #65	2009	8044		
1310	397021	Tornado #66	2009	8045		
1311	397022	Tornado #67	2009	8046		
1312	397023	Tornado #68	2009	8047		
1313	397024	Tornado #69	2009	8048		
1314	397025	Tornado #70	2009	8049		
1315	397026	Tornado #71	2009	8050		
1316	397027	Tornado #72	2009	8051		
1317	397028	Tornado #73	2009	8052		
1318	397029	Tornado #74	2009	8053		
1319	397030	Tornado #75	2009	8054		

EXHIBIT A

Unpatented Lode Claims and Mill Site Claims: Gila County and Pinal County, Arizona

	AMC SERIAL No.	CLAIM NAME	BOOK/ DOCKET	PAGE	AMENDED REAMENDED	
					BK/DOC	PAGE
1320	397031	Tornado #76	2009	8055		
1321	397032	Tornado #77	2009	8056		
1322	397033	Tornado #78	2009	8057		
1323	397034	Tornado #79	2009	8058		
1324	397035	Tornado #80	2009	8059		
1325	397036	Tornado #81	2009	8060		
1326	397037	Tornado #82	2009	8061		
1327	397038	Tornado #83	2009	8062		
1328	397039	Tornado #84	2009	8063		
1329	397040	Tornado #85	2009	8064		
1330	397041	Tornado #86	2009	8065		
1331	397042	Tornado #87	2009	8066		
1332	397043	Tornado #88	2009	8067		
1333	397044	Tornado #89	2009	8068		
1334	397045	Tornado #90	2009	8069		
1335	397046	Tornado #91	2009	8070		
1336	397047	Tornado #92	2009	8071		
1337	397048	Tornado #93	2009	8072		
1338	397049	Tornado #94	2009	8073		
1339	397050	Tornado #95	2009	8074		
1340	397051	Tornado #96	2009	8075		
1341	397052	Tornado #97	2009	8076		
1342	397053	Tornado #98	2009	8077		
1343	397054	Tornado #99	2009	8078		
1344	397055	Tornado #100	2009	8079		
1345	397056	Tornado #101	2009	8080		
1346	397057	Tornado #102	2009	8081		
1347	397058	Tornado #103	2009	8082		
1348	397059	Tornado #104	2009	8083		
1349	397060	Tornado #105	2009	8084		
1350	397061	Tornado #106	2009	8085		
1351	397062	Tornado #107	2009	8086		
1352	397063	Tornado #108	2009	8087		
1353	397064	Tornado #109	2009	8088		
1354	397065	Tornado #110	2009	8089		
1355	397066	Tornado #111	2009	8090		
1356	397067	Tornado #112	2009	8091		
1357	397068	Tornado #113	2009	8092		
1358	397069	Tornado #114	2009	8093		
1359	397070	Tornado #115	2009	8094		
1360	397071	Tornado #116	2009	8095		
1361	397072	Tornado #117	2009	8096		
1362	397073	Tornado #118	2009	8097		
1363	397924	ZELL 1	2009	110014		

EXHIBIT A

Unpatented Lode Claims and Mill Site Claims: Gila County and Pinal County, Arizona

	AMC SERIAL No.	CLAIM NAME	BOOK/ DOCKET	PAGE	AMENDED REAMENDED	
					BK/DOC	PAGE
1364	397925	ZELL 2	2009	110015		
1365	397926	ZELL 3	2009	110016		
1366	397927	ZELL 4	2009	110017		
1367	397928	ZELL 5	2009	110018		
1368	397929	ZELL 6	2009	110019		
1369	397930	ZELL 7	2009	110020		
1370	397931	ZELL 8	2009	110021		
1371	397932	ZELL 9	2009	110022		
1372	397933	ZELL 10	2009	110023		
1373	397934	ZELL 11	2009	110024		
1374	397935	ZELL 12	2009	110025		
1375	397936	ZELL 13	2009	110026		
1376	397937	ZELL 14	2009	110027		
1377	397938	ZELL 15	2009	110028		
1378	397939	ZELL 16	2009	110029		
1379	397940	ZELL 17	2009	110030		
1380	397941	ZELL 18	2009	110031		
1381	397942	ZELL 19	2009	110032		
1382	397943	ZELL 20	2009	110033		
1383	397944	ZELL 21	2009	110034		
1384	397945	ZELL 22	2009	110035		
1385	397946	ZELL 23	2009	110036		
1386	397947	ZELL 24	2009	110037		
1387	397948	ZELL 25	2009	110038		
1388	397949	ZELL 26	2009	110039		
1389	397950	ZELL 27	2009	110040		
1390	397951	ZELL 28	2009	110041		
1391	397952	ZELL 29	2009	110042		
1392	397953	ZELL 30	2009	110043		
1393	397954	ZELL 31	2009	110044		
1394	397955	ZELL 32	2009	110045		
1395	397956	ZELL 33	2009	110046		
1396	397957	ZELL 34	2009	110047		
1397	397958	ZELL 35	2009	110048		
1398	397959	ZELL 36	2009	110049		
1399	397971	RIPSEY 1	2009	110177		
1400	397972	RIPSEY 2	2009	110178		
1401	397973	RIPSEY 3	2009	110179		
1402	397974	RIPSEY 4	2009	110180		
1403	397975	RIPSEY 5	2009	110181		
1404	397976	RIPSEY 6	2009	110182		
1405	397977	RIPSEY 7	2009	110183		
1406	397978	RIPSEY 8	2009	110184		
1407	397979	RIPSEY 9	2009	110185		

EXHIBIT A

Unpatented Lode Claims and Mill Site Claims: Gila County and Pinal County, Arizona

	AMC SERIAL No.	CLAIM NAME	BOOK/ DOCKET	PAGE	AMENDED REAMENDED	
					BK/DOC	PAGE
1408	397980	RIPSEY 10	2009	110186		
1409	397981	RIPSEY 11	2009	110187		
1410	397982	RIPSEY 12	2009	110188		
1411	397983	RIPSEY 13	2009	110189		
1412	397984	RIPSEY 14	2009	110190		
1413	397985	RIPSEY 15	2009	110191		
1414	397986	RIPSEY 16	2009	110192		
1415	397987	RIPSEY 17	2009	110193		
1416	397988	RIPSEY 18	2009	110194		
1417	397989	RIPSEY 19	2009	110195		
1418	397990	RIPSEY 20	2009	110196		
1419	397991	RIPSEY 21	2009	110197		
1420	397992	RIPSEY 22	2009	110198		
1421	397993	RIPSEY 23	2009	110199		
1422	397994	RIPSEY 24	2009	110200		
1423	397995	RIPSEY 25	2009	110201		
1424	397996	RIPSEY 26	2009	110202		
1425	397997	RIPSEY 27	2009	110203		
1426	397998	RIPSEY 28	2009	110204		
1427	397999	RIPSEY 29	2009	110205		
1428	398000	RIPSEY 30	2009	110206		
1429	398001	RIPSEY 31	2009	110207		
1430	398002	RIPSEY 32	2009	110208		
1431	398003	RIPSEY 33	2009	110209		
1432	398004	RIPSEY 34	2009	110210		
1433	398005	RIPSEY 35	2009	110211		
1434	398006	RIPSEY 36	2009	110212		
1435	398007	ELDER 1	2009	110140		
1436	398008	ELDER 2	2009	110141		
1437	398009	ELDER 3	2009	110142		
1438	398010	ELDER 4	2009	110143		
1439	398011	ELDER 5	2009	110144		
1440	398012	ELDER 6	2009	110145		
1441	398013	ELDER 7	2009	110146		
1442	398014	ELDER 8	2009	110147		
1443	398015	ELDER 9	2009	110148		
1444	398016	ELDER 10	2009	110149		
1445	398017	ELDER 11	2009	110150		
1446	398018	ELDER 12	2009	110151		
1447	398019	ELDER 13	2009	110152		
1448	398020	ELDER 14	2009	110153		
1449	398021	ELDER 15	2009	110154		
1450	398022	ELDER 16	2009	110155		
1451	398023	ELDER 17	2009	110156		

PHOENIX, ARIZONA
 JUL 29 P 1:58
 RECEIVED

EXHIBIT A

Unpatented Lode Claims and Mill Site Claims: Gila County and Pinal County, Arizona

	AMC SERIAL No.	CLAIM NAME	BOOK/ DOCKET	PAGE	AMENDED REAMENDED	
					BK/DOC	PAGE
1452	398024	ELDER 18	2009	110157		
1453	398025	ELDER 19	2009	110158		
1454	398026	ELDER 20	2009	110159		
1455	398027	ELDER 21	2009	110160		
1456	398028	ELDER 22	2009	110161		
1457	398029	ELDER 23	2009	110162		
1458	398030	ELDER 24	2009	110163		
1459	398031	ELDER 25	2009	110164		
1460	398032	ELDER 26	2009	110165		
1461	398033	ELDER 27	2009	110166		
1462	398034	ELDER 28	2009	110167		
1463	398035	ELDER 29	2009	110168		
1464	398036	ELDER 30	2009	110169		
1465	398037	ELDER 31	2009	110170		
1466	398038	ELDER 32	2009	110171		
1467	398039	ELDER 33	2009	110172		
1468	398040	ELDER 34	2009	110173		
1469	398041	ELDER 35	2009	110174		
1470	398042	ELDER 36	2009	110175		
1471	398043	WOOLEY 1	2009	110113		
1472	398044	WOOLEY 2	2009	110114		
1473	398045	WOOLEY 3	2009	110115		
1474	398046	WOOLEY 4	2009	110116		
1475	398047	WOOLEY 5	2009	110117		
1476	398048	WOOLEY 6	2009	110118		
1477	398049	WOOLEY 7	2009	110119		
1478	398050	WOOLEY 8	2009	110120		
1479	398051	WOOLEY 9	2009	110121		
1480	398052	WOOLEY 10	2009	110122		
1481	398053	WOOLEY 11	2009	110123		
1482	398054	WOOLEY 12	2009	110124		
1483	398055	WOOLEY 13	2009	110125		
1484	398056	WOOLEY 14	2009	110126		
1485	398057	WOOLEY 15	2009	110127		
1486	398058	WOOLEY 16	2009	110128		
1487	398059	WOOLEY 17	2009	110129		
1488	398060	WOOLEY 18	2009	110130		
1489	398061	WOOLEY 19	2009	110131		
1490	398062	WOOLEY 20	2009	110132		
1491	398063	WOOLEY 21	2009	110133		
1492	398064	WOOLEY 22	2009	110134		
1493	398065	WOOLEY 23	2009	110135		
1494	398066	WOOLEY 24	2009	110136		
1495	398067	WOOLEY 25	2009	110137		

EXHIBIT A

Unpatented Lode Claims and Mill Site Claims: Gila County and Pinal County, Arizona

	AMC SERIAL No.	CLAIM NAME	BOOK/ DOCKET	PAGE	AMENDED REAMENDED	
					BK/DOC	PAGE
1496	398068	WOOLEY 26	2009	110138		
1497	398069	WOOLEY 27	2009	110139		
1498	398070	PEG LEG 1	2009	110077		
1499	398071	PEG LEG 2	2009	110078		
1500	398072	PEG LEG 3	2009	110079		
1501	398073	PEG LEG 4	2009	110080		
1502	398074	PEG LEG 5	2009	110081		
1503	398075	PEG LEG 6	2009	110082		
1504	398076	PEG LEG 7	2009	110083		
1505	398077	PEG LEG 8	2009	110084		
1506	398078	PEG LEG 9	2009	110085		
1507	398079	PEG LEG 10	2009	110086		
1508	398080	PEG LEG 11	2009	110087		
1509	398081	PEG LEG 12	2009	110088		
1510	398082	PEG LEG 13	2009	110089		
1511	398083	PEG LEG 14	2009	110090		
1512	398084	PEG LEG 15	2009	110091		
1513	398085	PEG LEG 16	2009	110092		
1514	398086	PEG LEG 17	2009	110093		
1515	398087	PEG LEG 18	2009	110094		
1516	398088	PEG LEG 19	2009	110095		
1517	398089	PEG LEG 20	2009	110096		
1518	398090	PEG LEG 21	2009	110097		
1519	398091	PEG LEG 22	2009	110098		
1520	398092	PEG LEG 23	2009	110099		
1521	398093	PEG LEG 24	2009	110100		
1522	398094	PEG LEG 25	2009	110101		
1523	398095	PEG LEG 26	2009	110102		
1524	398096	PEG LEG 27	2009	110103		
1525	398097	PEG LEG 28	2009	110104		
1526	398098	PEG LEG 29	2009	110105		
1527	398099	PEG LEG 30	2009	110106		
1528	398100	PEG LEG 31	2009	110107		
1529	398101	PEG LEG 32	2009	110108		
1530	398102	PEG LEG 33	2009	110109		
1531	398103	PEG LEG 34	2009	110110		
1532	398104	PEG LEG 35	2009	110111		
1533	398105	PEG LEG 36	2009	110112		
1534	398106	GILA 1	2009	110050		
1535	398107	GILA 2	2009	110051		
1536	398108	GILA 3	2009	110052		
1537	398109	GILA 4	2009	110053		
1538	398110	GILA 5	2009	110054		
1539	398111	GILA 6	2009	110055		

EXHIBIT A

Unpatented Lode Claims and Mill Site Claims: Gila County and Pinal County, Arizona

	AMC SERIAL No.	CLAIM NAME	BOOK/ DOCKET	PAGE	AMENDED REAMENDED	
					BK/DOC	PAGE
1540	398112	GILA 7	2009	110056		
1541	398113	GILA 8	2009	110057		
1542	398114	GILA 9	2009	110058		
1543	398115	GILA 10	2009	110059		
1544	398116	GILA 11	2009	110060		
1545	398117	GILA 12	2009	110061		
1546	398118	GILA 13	2009	110062		
1547	398119	GILA 14	2009	110063		
1548	398120	GILA 15	2009	110064		
1549	398121	GILA 16	2009	110065		
1550	398122	GILA 17	2009	110066		
1551	398123	GILA 18	2009	110067		
1552	398124	GILA 19	2009	110068		
1553	398125	GILA 20	2009	110069		
1554	398126	GILA 21	2009	110070		
1555	398127	GILA 22	2009	110071		
1556	398128	GILA 23	2009	110072		
1557	398129	GILA 24	2009	110073		
1558	398130	GILA 25	2009	110074		
1559	398131	GILA 26	2009	110075		
1560	398132	GILA 27	2009	110076		
1561	399168	HILL 4	2010	11549		
1562	399169	HILL 5	2010	11550		
1563	399170	HILL 6	2010	11551		
1564	399171	HILL 7	2010	11552		
1565	399172	HILL 8	2010	11553		
1566	399173	HILL 9	2010	11554		
1567	399174	HILL 10	2010	11555		
1568	399175	HILL 11	2010	11556		
1569	399176	HILL 12	2010	11557		
1570	399177	HILL 13	2010	11558		
1571	399178	HILL 14	2010	11559		
1572	399179	HILL 15	2010	11560		
1573	399180	HILL 16	2010	11561		
1574	399181	HILL 17	2010	11562		
1575	399182	HILL 18	2010	11563		
1576	399183	HILL 19	2010	11564		
1577	399184	HILL 20	2010	11565		
1578	399185	HILL 21	2010	11566		
1579	399186	HILL 22	2010	11567		
1580	399187	HILL 23	2010	11568		
1581	399188	HILL 24	2010	11569		
1582	399189	HILL 25	2010	11570		
1583	399190	HILL 26	2010	11571		

EXHIBIT A

Unpatented Lode Claims and Mill Site Claims: Gila County and Pinal County, Arizona

	AMC SERIAL No.	CLAIM NAME	BOOK/ DOCKET	PAGE	AMENDED REAMENDED	
					BK/DOC	PAGE
1584	399191	HILL 27	2010	11572		
1585	399192	HILL 28	2010	11573		
1586	399193	HILL 29	2010	11574		
1587	399194	HILL 30	2010	11575		
1588	399195	HILL 31	2010	11576		
1589	399196	HILL 32	2010	11577		
1590	399197	HILL 33	2010	11578		
1591	399198	SPRING 1	2010	11579		
1592	399199	SPRING 2	2010	11580		
1593	399200	SPRING 3	2010	11581		
1594	399201	SPRING 4	2010	11582		
1595	399202	SPRING 5	2010	11583		
1596	399203	SPRING 6	2010	11584		
1597	399204	SPRING 7	2010	11585		
1598	399205	SPRING 8	2010	11586		
1599	399206	SPRING 9	2010	11587		
1600	399207	SPRING 10	2010	11588		
1601	399208	SPRING 11	2010	11589		
1602	399209	SPRING 12	2010	11590		
1603	399210	SPRING 13	2010	11591		
1604	399211	SPRING 14	2010	11592		
1605	399212	SPRING 15	2010	11593		
1606	401968	SCOTT #1	2010	77252		
1607	401969	SCOTT #2	2010	77253		
1608	401970	SCOTT #3	2010	77254		
1609	401971	SCOTT #4	2010	77255		
1610	401972	SCOTT #5	2010	77256		
1611	401973	SCOTT #6	2010	77257		
1612	401974	SCOTT #7	2010	77258		
1613	401975	SCOTT #8	2010	77259		
1614	401976	SCOTT #9	2010	77260		
1615	401977	SCOTT #10	2010	77261		
1616	401978	SCOTT #11	2010	77262		
1617	401979	SCOTT #12	2010	77263		
1618	401980	SCOTT #13	2010	77264		
1619	401981	SCOTT #14	2010	77265		
1620	401982	SCOTT #15	2010	77266		
1621	401983	SCOTT #16	2010	77267		
1622	401984	SCOTT #17	2010	77268		
1623	401985	SCOTT #18	2010	77269		
1624	401986	SCOTT #19	2010	77270		
1625	401987	SCOTT #20	2010	77271		
1626	401988	SCOTT #21	2010	77272		
1627	401989	SCOTT #22	2010	77273		

EXHIBIT A

Unpatented Lode Claims and Mill Site Claims: Gila County and Pinal County, Arizona

	AMC SERIAL No.	CLAIM NAME	BOOK/ DOCKET	PAGE	AMENDED REAMENDED	
					BK/DOC	PAGE
1628	401990	HALEY #23	2010	77274		
1629	401991	HALEY #24	2010	77275		
1630	401992	HALEY #25	2010	77276		
1631	401993	HALEY #26	2010	77277		
1632	401994	HALEY #27	2010	77278		
1633	401995	HALEY #28	2010	77279		
1634	401996	HALEY #29	2010	77280		
1635	401997	HALEY #30	2010	77281		
1636	401998	HALEY #31	2010	77282		
1637	401999	HALEY #32	2010	77283		
1638	402000	CHILITO #43/Amended	2010	9029	2010	11449
1639	402001	CHILITO #42/Amended	2010	9030	2010	11450
1640	407395	WALNUT 1	2011	38471		
1641	407396	WALNUT 2	2011	38472		
1642	407397	WALNUT 3	2011	38473		
1643	407398	WALNUT 4	2011	38474		
1644	407399	WALNUT 5	2011	38475		
1645	407400	WALNUT 6	2011	38476		
1646	407401	WALNUT 7	2011	38477		
1647	407402	WALNUT 8	2011	38478		
1648	407403	WALNUT 9	2011	38479		
1649	407404	WALNUT 10	2011	38480		
1650	407405	WALNUT 11	2011	38481		
1651	407406	WALNUT 12	2011	38482		
1652	407407	WALNUT 13	2011	38483		
1653	407408	WALNUT 14	2011	38484		
1654	407409	WALNUT 15	2011	38485		
1655	407410	WALNUT 16	2011	38486		
1656	407411	WALNUT 17	2011	38487		
1657	407412	WALNUT 18	2011	38488		
1658	407413	WALNUT 19	2011	38489		
1659	407414	WALNUT 20	2011	38490		
1660	407415	WALNUT 21	2011	38491		
1661	407416	WALNUT 22	2011	38492		
1662	407417	WALNUT 23	2011	38493		
1663	407418	WALNUT 24	2011	38494		
1664	407419	WALNUT 25	2011	38495		
1665	407420	WALNUT 26	2011	38496		
1666	407421	WALNUT 27	2011	38497		
1667	407422	WALNUT 28	2011	38498		
1668	407423	WALNUT 29	2011	38499		
1669	407424	WALNUT 30	2011	38500		
1670	407425	WALNUT 31	2011	38501		
1671	407426	WALNUT 32	2011	38502		

EXHIBIT A

Unpatented Lode Claims and Mill Site Claims: Gila County and Pinal County, Arizona

	AMC SERIAL No.	CLAIM NAME	BOOK/ DOCKET	PAGE	AMENDED REAMENDED	
					BK/DOC	PAGE
1672	407427	WALNUT 33	2011	38503		
1673	407428	WALNUT 34	2011	38504		
1674	407429	WALNUT 35	2011	38505		
1675	407430	WALNUT 36	2011	38506		
1676	407431	WALNUT 37	2011	38507		
1677	407432	WALNUT 38	2011	38508		
1678	407433	WALNUT 39	2011	38509		
1679	407434	WALNUT 40	2011	38510		
1680	407435	WALNUT 41	2011	38511		
1681	407436	WALNUT 42	2011	38512		
1682	407437	WALNUT 43	2011	38513		
1683	407438	WALNUT 44	2011	38514		
1684	407439	WALNUT 45	2011	38515		
1685	407440	WALNUT 46	2011	38516		
1686	407441	PROSPER 1	2011	38517		
1687	407442	PROSPER 2	2011	38518		
1688	407443	PROSPER 3	2011	38519		
1689	407444	PROSPER 4	2011	38520		
1690	407445	PROSPER 5	2011	38521		
1691	407446	PROSPER 6	2011	38522		
1692	407447	PROSPER 7	2011	38523		
1693	407448	PROSPER 8	2011	38524		
1694	407449	PROSPER 9	2011	38525		
1695	407450	PROSPER 10	2011	38526		
1696	407451	PROSPER 11	2011	38527		
1697	407452	PROSPER 12	2011	38528		
1698	407453	PROSPER 13	2011	38529		
1699	407454	PROSPER 14	2011	38530		
1700	407455	PROSPER 15	2011	38531		
1701	407456	PROSPER 16	2011	38532		
1702	407457	PROSPER 17	2011	38533		
1703	407458	PROSPER 18	2011	38534		
1704	407459	PROSPER 19	2011	38535		
1705	407460	PROSPER 20	2011	38536		
1706	407461	PROSPER 21	2011	38537		
1707	407462	PROSPER 22	2011	38538		
1708	407463	PROSPER 23	2011	38539		
1709	407464	PROSPER 24	2011	38540		
1710	407465	PROSPER 25	2011	38541		
1711	407466	PROSPER 26	2011	38542		
1712	407467	PROSPER 27	2011	38543		
1713	407468	PROSPER 28	2011	38544		
1714	407469	PROSPER 29	2011	38545		
1715	407470	PROSPER 30	2011	38546		

EXHIBIT A


Unpatented Lode Claims and Mill Site Claims: Gila County and Pinal County, Arizona

	AMC SERIAL No.	CLAIM NAME	BOOK/ DOCKET	PAGE	AMENDED REAMENDED	
					BK/DOC	PAGE
1716	407471	PROSPER 31	2011	38547		
1717	407472	PROSPER 32	2011	38548		
1718	407473	PROSPER 33	2011	38549		
1719	407474	PROSPER 34	2011	38550		
1720	407475	PROSPER 35	2011	38551		
1721	407476	PROSPER 36	2011	38552		
1722	407477	PROSPER 37	2011	38553		
1723	407478	PROSPER 38	2011	38554		
1724	407479	PROSPER 39	2011	38555		
1725	407480	PROSPER 40	2011	38556		
1726	407481	PROSPER 41	2011	38557		
1727	407482	PROSPER 42	2011	38558		
1728	407483	PROSPER 43	2011	38559		
1729	407484	PROSPER 44	2011	38560		
1730	407485	PROSPER 45	2011	38561		
Former Velasco Claims Purchased 12/2012						
1731	66773	Virginia #1	135-144	144	2013	7592
1732	66774	Virginia #2	135-145	145	2013	7593
1733	66775	Virginia #3	136-453	453	2013	7594
1734	66776	Virginia #4	136-454	454	2013	7595
1735	331681	San Bernardo #4	95-660514	660514	2013	7588
1736	331682	San Bernardo #5	95-664121	664121	2013	7589
1737	331683	San Bernardo #7	95-660515	660515	2013	7591
1738	331693	San Bernardo #6	95-656841	656841	2013	7590
1739	331720	Good Hope #1	95	660017	2013	7576
1740	331721	San Bernardo #3	95-660016	660016	2013	7587
1741	332205	Good Hope #6	95	662348	2013	7581
1742	332206	Good Hope #7	95	660694	2013	7582
1743	332432	Good Hope #2	95	660018	2013	7577
1744	332433	Good Hope #3	95	660019	2013	7578
1745	332765	Good Hope #10	95	662612	2013	7584
1746	332903	Good Hope #4	95	662166	2013	7579
1747	373897	San Bernardo #1	2006	20686	2013	7585
1748	425941	Good Hope 5	2013	5703		
1749	425942	Good Hope 9	2013	5706		

2011 JUN 30 11:53



5285 E. Williams Circle, Suite 2000
Tucson, Arizona 85711




02 1P \$ 003.29⁰
0003160177 JUL 25 2014
MAILED FROM ZIP CODE 85711

RECEIVED
BLM AZ STATE OFFICE
2014 JUL 29 P 1:59
PHOENIX, ARIZONA

Arizona State Office
Bureau of Land Management
Department of the Interior
One North Central Avenue, Suite 800
Phoenix, AZ 85004-4427

United States Department of the Interior
 Bureau of Land Management
 LANDS/RECREATION & PLANNING
 ONE N CENTRAL AVE
 PHOENIX, AZ 85004 -2203
 Phone: 602-417-9200



No: 3088639

Transaction #: 3180014	
Date of Transaction: 07/30/2014	
CUSTOMER:	
ASARCO LLC 5285 E WILLIAMS CIR STE 2000 TUCSON, AZ 85711-7711 US	

LINE #	QTY	DESCRIPTION	REMARKS	UNIT PRICE	TOTAL
1	1.00	LOCATABLE MINERALS / MINING CLAIMS-NOT NEW-UNADJUD, ONE AUTH NO. ONLY / MINING CLAIM MONEY RECEIVED CASES: AMC1186/\$271095.00	MAINT FEE PYMNT (1749) 2015	- n/a -	271095.00
TOTAL:					\$271,095.00

PAYMENT INFORMATION					
1	AMOUNT:	271095.00	POSTMARKED:	07/25/2014	
	TYPE:	CHECK	RECEIVED:	07/29/2014	
	CHECK NO:	0000131261			
	NAME:	ASARCO LLC 5285 E WILLIAMS CIR STE 2000 TUCSON AZ 85711-7711 US			

REMARKS

This receipt was generated by the automated BLM Collections and Billing System and is a paper representation of a portion of the official electronic record contained therein.

AMC 331720 AMC 332903
 332204 331681
 332206 331693
 332431 373891
 332765 414073
 66645



Thomas L. Aldrich
 Vice President of Environmental Affairs

Direct Dial: (520) 798-7749
 T.Aldrich@asarco.com

December 28, 2012

VIA CERTIFIED MAIL

Bureau of Land Management
 Arizona State Office
 One North Central Avenue, Suite 800
 Phoenix, Arizona 85004-4427

NO. OF CLAIMS 20
 AMOUNT \$200.00
 RECEIPT NO. 2718371
 INIT. T.A.
 ** BLM-ASO**

RECEIVED
 BLM ARIZONA STATE OFFICE
 2013 JAN -3 A 2:24
 PHOENIX, AZ

Re: Notice of Intent to Hold Unpatented Mining Claims and Payment
 of Filing Fee of \$10.00 per Claim

To whom it may concern:

ASARCO LLC has just purchased the 20 mining claims located in Gila County listed on Exhibit "A" (the "Claims"). An unrecorded copy of the Quitclaim Deed which was recorded on December 27, 2012 is also enclosed for your reference. As soon as we receive the recorded document from the Gila County Recorder we will be filing the appropriate change of ownership documents with the Bureau of Land Management.

Considering the recent purchase, it is unclear whether it is necessary for these claims to comply with 30 U.S.C. § 28f, as amended, 43 U.S.C. § 1744, as amended, and other implementing Bureau of Land Management regulations (the "Regulations"). It is my understanding that the sellers of the Claims have not filed any documents with you.

Therefore, on behalf of ASARCO LLC enclosed please find the Location Notice for Load Mining Claim and Affidavit of Performance of Annual Work which were filed by the previous owners with the Gila County Recorder (collectively, the "Notices"). Also enclosed is a check in the amount of \$200.00 for payment of the required \$10.00 per claim filing fee ("Filing Fees").

If the sellers did file the documents needed to comply with the Regulations, or if it is not necessary to file the Notices or pay the Filing Fees, please return the Filing Fee to my attention.

ENTERED INTO COMPUTER
 2/15/13 AT

If you have any questions, please do not hesitate to contact me at the address, telephone number or email address listed above on this letterhead. I am not available; please speak to our Land Manager, J. Chris Pfahl. His telephone number is (520) 356-2269 and email address is jcpfahl@asarco.com.

Sincerely,



Thomas L. Aldrich
Vice President of Environmental Affairs

Enclosures

RECEIVED
2013 JAN -3 A 2:24
PHOENIX, ARIZONA

RECEIVED
 BUREAU OF LAND MANAGEMENT
 PHOENIX, ARIZONA
 2013 JAN -3 A 2:24

EXHIBIT "A"
Mining Claims

CLAIM NAME	AMC NUMBER	BOOK/ FEE NO.	PAGE
Good Hope #1	331720 L	95	660017
Good Hope #2	332432 332431	95	660018
Good Hope #3	332433 ✓	95	660019
Good Hope #4	332903 L	95	662166
Good Hope #5	414073 ✓ L	2012	1895
Good Hope #6	332205 332204	95	662348
Good Hope #7	332206 ✓ L	95	660694
Good Hope #9	414074 ✓	2012	1897
Good Hope #10	332765 L	95	662612
San Bernardo #1	373897 373891	2006	20686
San Bernardo #2	414075 ✓	2012	1986
San Bernardo #3	331721 ✓	95	660016
San Bernardo #4	331681 ✓ L	95	660514
San Bernardo #5	331682 ✓	95	664121
San Bernardo #6	331693 ✓ L	95	656841
San Bernardo #7	331683 ✓	95	660515
Virginia #1	66773 ✓ AMC 66645	136/135	451/144
Virginia #2	66774 ✓ "	136/135	452/145
Virginia #3	66775 ✓ "	136	453
Virginia #4	66776 ✓ "	136	454

MAR 18 2013 Lead #15 (18)

When recorded, return to:


ASARCO LLC Land Department
Attention: Chris Pfahl
5285 East Williams Circle, Suite 2000
Tucson, Arizona 85711


QUITCLAIM DEED
(Mining Claims)

For Ten Dollars (\$10.00) and other valuable consideration, the receipt and sufficiency of which is hereby acknowledged, CHRISTINE VELASCO PETERSEN and GARY D. PETERSEN, husband and wife; DEBRA A. VELASCO and REYMUNDO P. VELASCO, husband and wife; OLIVIA P. GRUBB, an unmarried woman, also known as Olivia P. Velasco; FIDEL P. VELASCO and ANITA GARCIA VELASCO, husband and wife; JOHN M. HENNESSY and VIRGINIA VELASCO HENNESSY, husband and wife; BERNARDO P. VELASCO and KATHY C. VELASCO, husband and wife; and BERNARDO P. VELASCO, Personal Representative of THE ESTATE OF CONSUELO PADILLA VELASCO; (collectively "Grantor") hereby quitclaims to ASARCO LLC, a Delaware limited liability company ("Grantee"), all of Grantor's right, title and interest in and to those certain unpatented lode mining claims described in Exhibit "A", attached hereto and incorporated herein by reference, appurtenant to real property located in Gila County, Arizona, together with all rights and privileges appurtenant thereto.

DATED this 10th day of December, 2012.

GRANTOR:


Christine Velasco Petersen


Gary D. Petersen

Notarials on following page

RECEIVED
PHOENIX, ARIZONA
2013 JAN -3 A 2:25


STATE OF Minnesota)
) ss:
COUNTY OF DAKOTA)

The foregoing instrument was acknowledged before me this 10th day of December, 2012 by Christine Velasco Petersen.

Denise E. Wojnarowski
Notary Public

My Commission Expires:

1-31-2015




STATE OF Minnesota)
) ss:
COUNTY OF DAKOTA)

The foregoing instrument was acknowledged before me this 10th day of December, 2012 by Gary D. Petersen.

Denise E. Wojnarowski
Notary Public

My Commission Expires:

1-31-2015



RECEIVED
BANK OF AMERICA
2013 JAN -3 A 2:25
PHOENIX, ARIZONA

GRANTOR:

Debra A. Velasco

Debra A. Velasco

Reymundo P. Velasco

Reymundo P. Velasco

STATE OF Minnesota)
COUNTY OF Hennepin) ss:

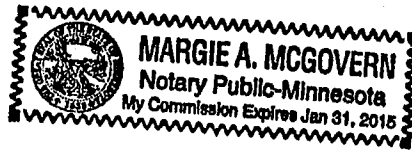
The foregoing instrument was acknowledged before me this 5th day of December, 2012 by Debra A. Velasco.

Margie McGoover
Notary Public

My Commission Expires:

1.31.2015

STATE OF MINNESOTA)
COUNTY OF Hennepin) ss:



The foregoing instrument was acknowledged before me this 5th day of December, 2012 by Reymundo P. Velasco.

Scott J. Swenson
Notary Public


My Commission Expires:

1/31/15




RECEIVED
PLM AS
2013 JAN -3 A 2:25
PHOENIX, ARIZONA

GRANTOR:


Olivia P. Velasco


STATE OF Arizona)
) ss:
COUNTY OF Pima)

The foregoing instrument was acknowledged before me this 5 day of December, 2012 by Olivia P. Velasco, formerly known as Olivia P. Grubb.


Notary Public

My Commission Expires:

April 5, 2016



RECEIVED
2013 JAN -3 A 2:25
PHOENIX, ARIZONA

GRANTOR:

[Handwritten Signature]

Fidel P. Velasco

[Handwritten Signature]
Anita Garcia Velasco

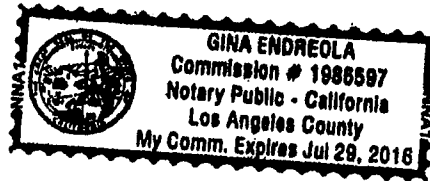
STATE OF California)
COUNTY OF Los Angeles) ss:

The foregoing instrument was acknowledged before me this 08 day of December, 2012 by Fidel P. Velasco.

[Handwritten Signature]
Notary Public

My Commission Expires:

July 29, 2016



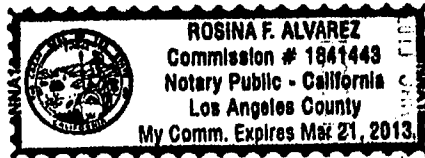
STATE OF California)
COUNTY OF Los Angeles) ss:

The foregoing instrument was acknowledged before me this 7th day of December, 2012 by Anita Garcia Velasco.

[Handwritten Signature]
Notary Public

My Commission Expires:

March 21, 2013



RECEIVED
3 A 2:25


GRANTOR:

John M. Hennessy
John M. Hennessy

Virginia Velasco Hennessy

STATE OF TEXAS)
COUNTY OF BEXAR) ss:

The foregoing instrument was acknowledged before me this 5 day of DECEMBER, 2012 by John M. Hennessy.



Isabel M. Quinones
Notary Public

My Commission Expires:
AUGUST 5, 2013

STATE OF _____)
COUNTY OF _____) ss:

The foregoing instrument was acknowledged before me this _____ day of _____, 2012 by Virginia Velasco Hennessy.

My Commission Expires:

Notary Public

RECEIVED
2013 JAN -3 A 2:25
PHOENIX, ARIZONA

GRANTOR:

John M. Hennessy

Virginia Velasco Hennessy
Virginia Velasco Hennessy

STATE OF _____)
COUNTY OF _____) ss:

The foregoing instrument was acknowledged before me this _____ day of _____, 2012 by John M. Hennessy.

My Commission Expires:

Notary Public

STATE OF TEXAS)
COUNTY OF BEXAR) ss:

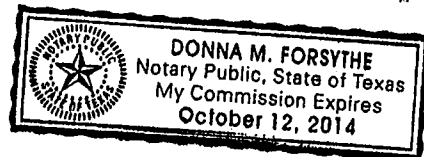
The foregoing instrument was acknowledged before me this 5th day of DECEMBER, 2012 by Virginia Velasco Hennessy.

RECEIVED
PHOENIX, ARIZONA
2013 JAN -3 A 2:25

Donna M. Forsythe
Notary Public

My Commission Expires:

Oct 12, 2014



4/5

GRANTOR:

Bernardo P. Velasco
Bernardo P. Velasco


Kathy C. Velasco
Kathy C. Velasco

STATE OF ARIZONA)
COUNTY OF PIMA) ss:
)

The foregoing instrument was acknowledged before me this 7 day of DECEMBER, 2012 by Bernardo P. Velasco.

Charlotte Molina
Notary Public

My Commission Expires:




STATE OF ARIZONA)
COUNTY OF PIMA) ss:
)

The foregoing instrument was acknowledged before me this 7 day of DECEMBER, 2012 by Kathy C. Velasco.

Charlotte Molina
Notary Public

My Commission Expires:



RECEIVED
2013 JAN - 3 A.
PHOENIX, AZ
25

EXHIBIT "A"
Mining Claims

RECEIVED
2013 JAN - 3 A 2:28
PHOENIX, ARIZONA

CLAIM NAME	AMC NUMBER	BOOK/ FEE NO.	PAGE
Good Hope #1	331720	95	660017
Good Hope #2	332432	95	660018
Good Hope #3	332433	95	660019
Good Hope #4 ✓	332903	95	662166
Good Hope #5 ✓	414073	2012	1895
Good Hope #6	332205	95	662348
Good Hope #7 ✓	332206	95	660694
Good Hope #9 ✓	414074	2012	1897
Good Hope #10 ✓	332765	95	662612
San Bernardo #1 ✓	373897	2006	20686
San Bernardo #2 ✓	414075	2012	1986
San Bernardo #3	331721	95	660016
San Bernardo #4 ✓	331681	95	660514
San Bernardo #5	331682	95	664121
San Bernardo #6 ✓	331693	95	656841
San Bernardo #7 ✓	331683	95	660515
Virginia #1	66773	136/135	451/144
Virginia #2	66774	136/135	452/145
Virginia #3	66775	136	453
Virginia #4	66776	136	454

Olivia P. Velasco
11913 N. Copper Butte Dr.
Oro Valley, Az 85737

2012-00189 ML Page: 1 of 2
02/23/2012 02: PM Receipt #: 12-1544
Rec Fee: \$9.00 via Velasco/sase
Gila County, Az. Sadie Tomerlin Dalton, Recorder



LOCATION NOTICE FOR LODE MINING CLAIM

NOTICE IS HEREBY GIVEN that the Sood Hope #5
_____ lode mining claim has been located
by Olivia P. Velasco whose current mailing
address is 11913 N. Copper Butte Dr.
Tucson Az 85737

BLM
Date
Stamp

RECEIVED
AZ STATE OFFICE
JUN -3 A 2:26
DENIX, ARIZONA

The general course of this claim is North and South and it is situated in Gila
County, Arizona. This claim is 1500 feet in length and 600 feet in width. This claim runs
from the location monument on which this location notice is posted approximately 750 feet in a
Northerly direction to the North end line and 750 feet in a Southerly direction to the
South end line. This claim is marked by six monuments, one at each corner and one at the center of each
end line of the claim.

The location monument on which this notice is posted is situated within Section 22, Township 4
So., Range 15 E., Gila Salt River Base and Meridian, Arizona and this claim encompasses portions
of the following quarter section (s), section (s), Township (s) and Range (s) South East Corner
of Section 15, Township 4 So. and Range 15 EAST
Gila Salt River Base and Meridian, Arizona.

The locality of this claim with reference to some natural object or permanent monument and additional information
(if any) concerning its locality are as follows: Approximately 1 mile South East of
Tom O'Shanter Peak And Approximately 1 mile west of The
San Bernardo Jr. Mine

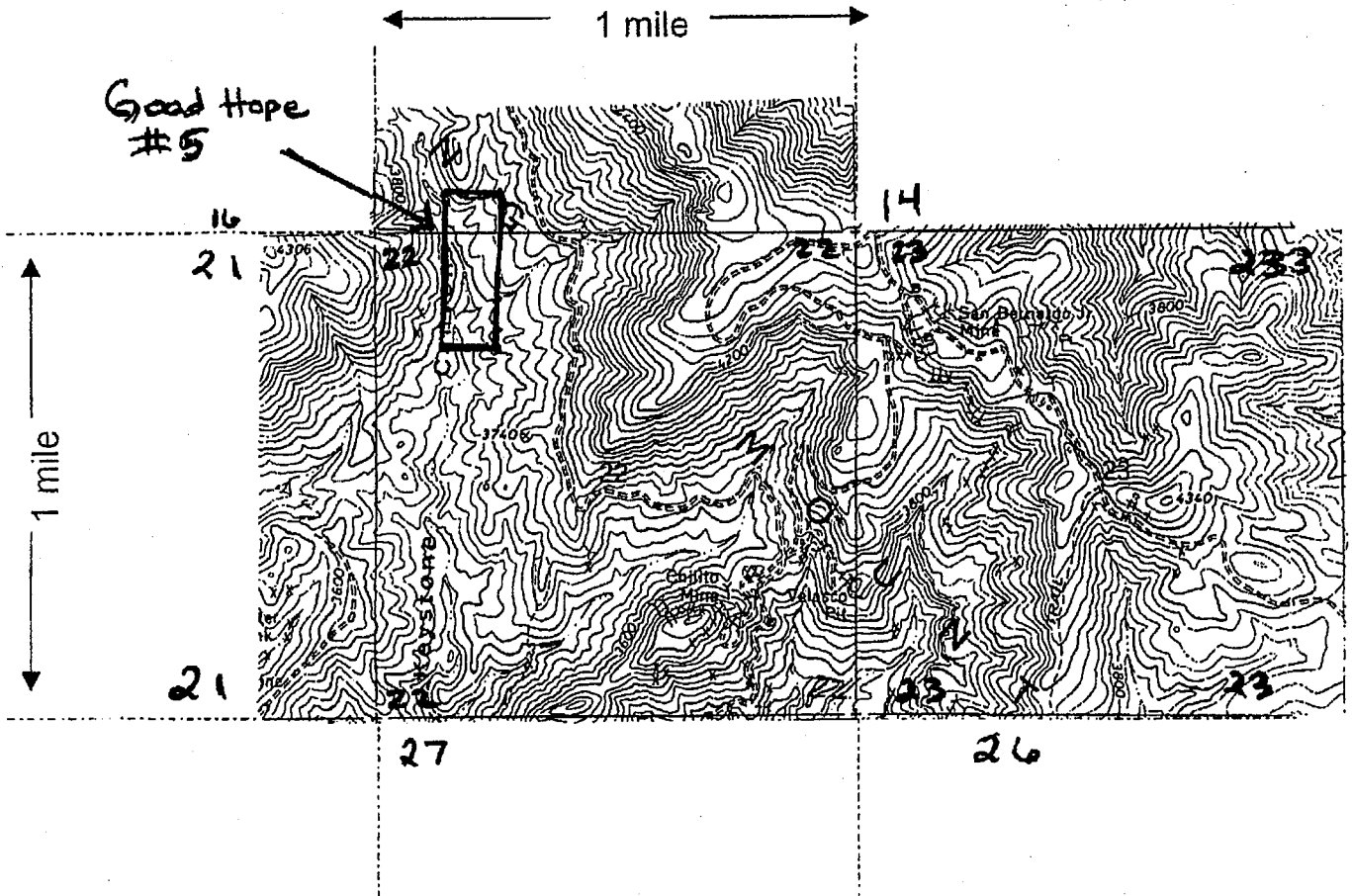
DATED AND POSTED on the ground this 31 day of December, 2011.

LOCATOR (s) Rey Velasco & Thomas Winkel
for Olivia P. Velasco

Form MCF100
Revised July 2005

MINING CLAIM MAP

Lode () Placer ()



Scale: 1" = 2000 feet



1. The above map depicts the Good Hope #5 mining claim, which is located in Section (s) 15 and 22, Township 4 30, Range 15 E, Gila and Salt River Base and Meridian, _____ County, Arizona.

2. The type of corner and location monuments used are as follows: Rock Cairn

3. The bearings and distances in degrees and feet between claim corners are as depicted on the map.

Form MCF100a
 Revised July 2005

RECEIVED
 JUN - 3 - 2012

Olivia P. Velasco
11913 N. Copper Butte Dr
Oro Valley, Az 85737



LOCATION NOTICE FOR LODE MINING CLAIM

NOTICE IS HEREBY GIVEN that the SAN BERNARDO #2
_____ lode mining claim has been located
by Olivia P. Velasco whose current mailing
address is 11913 N. Copper Butte Dr.
Tucson AZ 85737

RECEIVED
BLM
Date
Stamp
JAN - 3 A 2:26
GENIX, ARIZONA
AZ STATE OFFICE

The general course of this claim is NORTH AND South and it is situated in Gila
County, Arizona. This claim is 1500 feet in length and 600 feet in width. This claim runs
from the location monument on which this location notice is posted approximately 750 feet in a
Northerly direction to the North end line and 750 feet in a Southern direction to the
_____ end line. This claim is marked by six monuments, one at each corner and one at the center of each
end line of the claim.

The location monument on which this notice is posted is situated within Section 23, Township 4
SO., Range 15 E., Gila Salt River Base and Meridian, Arizona and this claim encompasses portions
of the following quarter section (s), section (s), Township (s) and Range (s) 22 TWP 4 SO
Range 15 E

Gila Salt River Base and Meridian, Arizona.

The locality of this claim with reference to some natural object or permanent monument and additional information
(if any) concerning its locality are as follows: Approximately 1.5 miles South EAST
of TAMO'Shanter Peak AND Approximately .75 miles North EAST
of The Velasco Pit

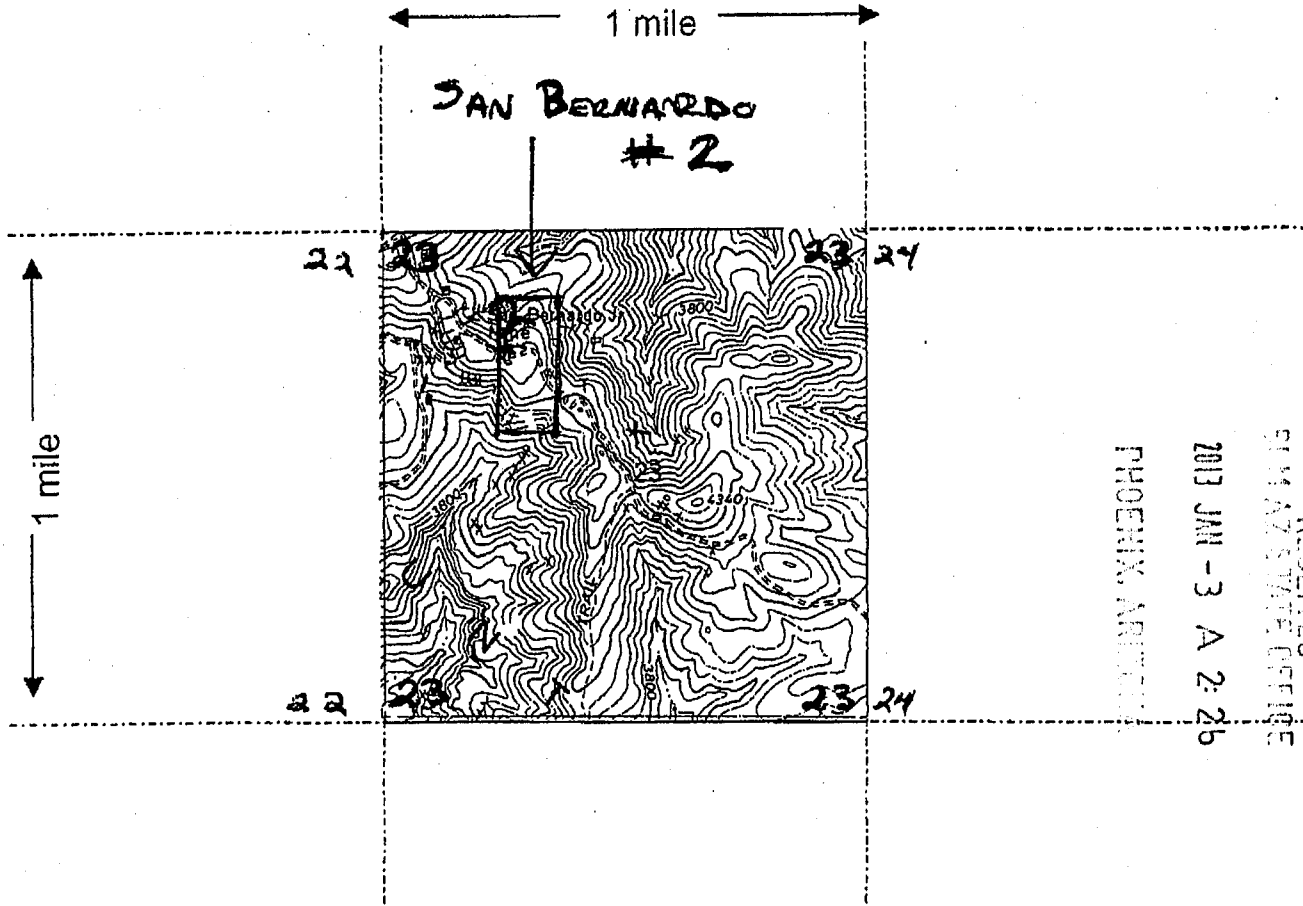
DATED AND POSTED on the ground this 30 day of December, 2011.

LOCATOR (s) Ray Velasco & Thomas Winkel
for Olivia P. Velasco



MINING CLAIM MAP

Lode () Placer ()



RECEIVED
GIL A Z STATE OFFICE
2013 JAN -3 A 2:29
PHOENIX, ARIZONA

Scale: 1" = 2000 feet



1. The above map depicts the SAN BERNARDO 2 mining claim, which is located in Section (s) 23, Township 4 30, Range 15 E, Gila and Salt River Base and Meridian, Gila County, Arizona.
2. The type of corner and location monuments used are as follows: ROCK CAIRN
3. The bearings and distances in degrees and feet between claim corners are as depicted on the map.

Form MCF100a
Revised July 2005

Olivia P. Velasco
11913 N. Copper Butte Dr.
Oro Valley, Az 85737



LOCATION NOTICE FOR LODE MINING CLAIM

NOTICE IS HEREBY GIVEN that the Good Hope #9
_____ lode mining claim has been located
by Olivia P. Velasco whose current mailing
address is 11913 N. Copper Butte Drive
Oro Valley, Az 85737

RECEIVED
BLM
Date
Stamp
JAN - 3 A 2:26
PHOENIX, ARIZONA
AZ STATE OFFICE

The general course of this claim is North and South and it is situated in Gila
County, Arizona. This claim is 1500 feet in length and 600 feet in width. This claim runs
from the location monument on which this location notice is posted approximately 750 feet in a
Northerly direction to the North end line and 750 feet in a Southerly direction to the
South end line. This claim is marked by six monuments, one at each corner and one at the center of each
end line of the claim.

The location monument on which this notice is posted is situated within Section 22, Township 4
So., Range 15 E, Gila Salt River Base and Meridian, Arizona and this claim encompasses portions
of the following quarter section (s), section (s), Township (s) and Range (s) South East Quarter
Section of Section 15, Township 4 South and Range 15 East
Gila Salt River Base and Meridian, Arizona.

The locality of this claim with reference to some natural object or permanent monument and additional information
(if any) concerning its locality are as follows: Approximately 25 miles west and
North of the San Bernardo Jr. Mine

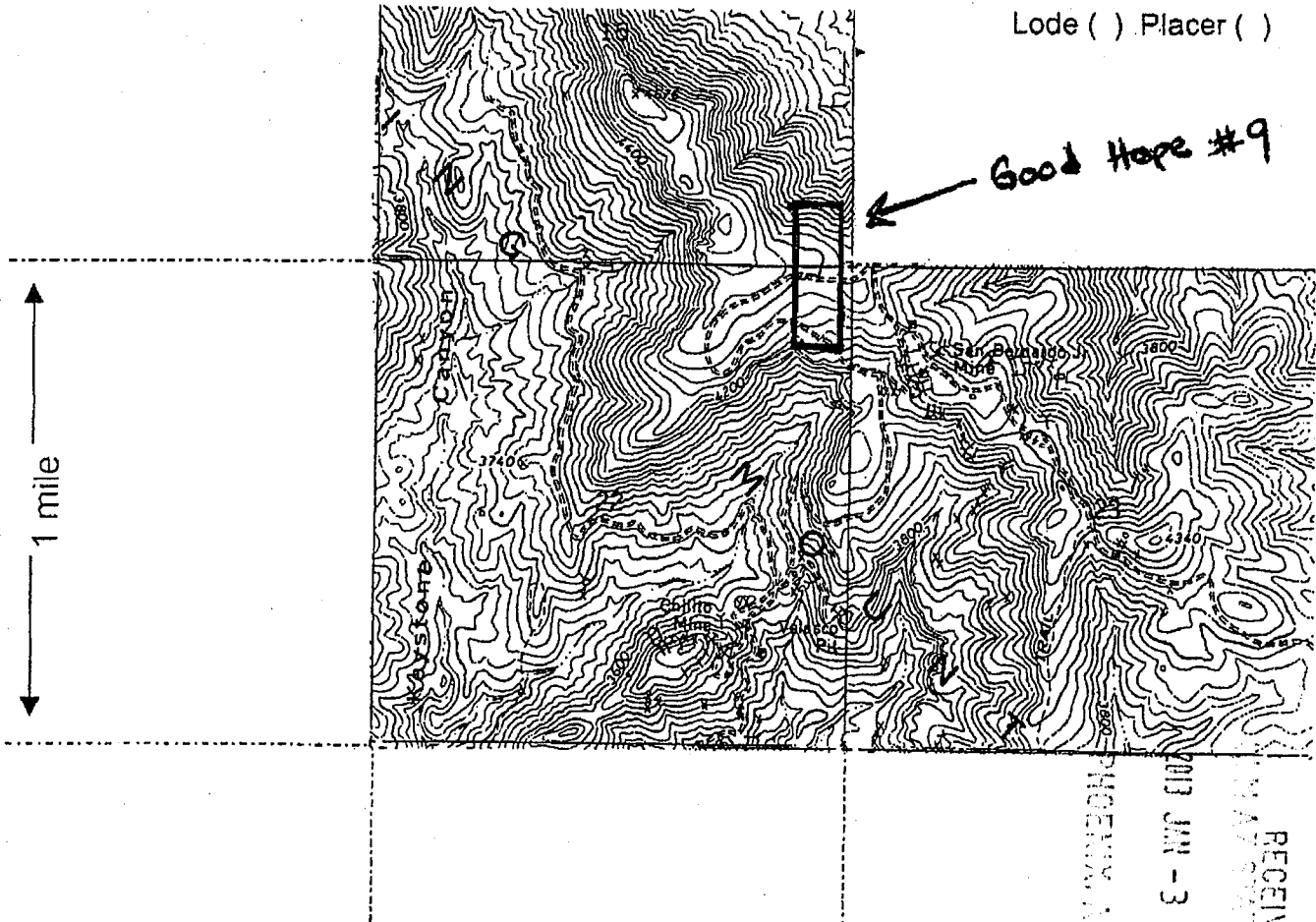
DATED AND POSTED on the ground this 31 day of December, 2011.

LOCATOR (s) Ray Velasco & Thomas Winkel
for Olivia P. Velasco

Form MCF100
Revised July 2005

MINING CLAIM MAP

Lode () Placer ()



Scale : 1" = 2000 feet



RECEIVED
MAY 3 2013
A 2:27
MAY 3 2013
ENGINEERING

1. The above map depicts the Good Hope #9 mining claim, which is located in Section 22, Township 4 SO., Range 15 E., Gila and Salt River Base and Meridian, Gila County, Arizona.

2. The type of corner and location monuments used are as follows: Rock Cairn

3. The bearings and distances in degrees and feet between claim corners are as depicted on the map.

Form MCF100a
Revised July 2005



When Recorded Return Document to:

Reymundo P. Velasco
3840 Hillsboro Ave. North
New Hope, AZ
85427

Check here is this is a change of address.

Telephone: 763-546-0954

E-mail address: rvelasco@RTA.coa



AFFIDAVIT OF PERFORMANCE OF ANNUAL WORK

1. State of Arizona, County of Gila SS:

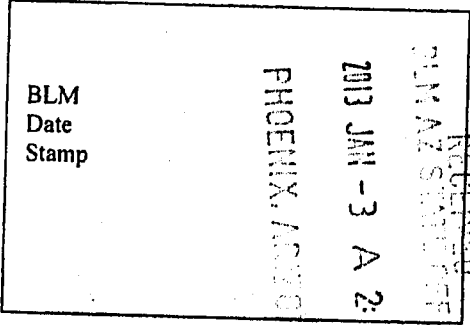
2. I (Name) Reymundo P + Debra B Velasco

3. Reside at (Address) 3840 Hillsboro Ave North

City New Hope County HEMPHILL

State AZ Zip 85427 being duly sworn, depose and say that I am a citizen of the United States, more than eighteen years of age, and that all of the facts set forth in this affidavit, subject to the provisions and penalties of 18 U.S.C. 1001 pertaining to the filing of false, fictitious, or fraudulent statements with the United States, are true and correct according to the best of my knowledge, information and belief.

4. Owner's name and address (If not shown in Items 1-3 above) _____



5. That I am personally acquainted with the mining claim(s). The work and improvements were made by and at the expense of the owner(s) of said claim(s). Said contiguous group of claims, listed on this document, are situated in the

Banner (optional) Mining District; Gila County, Arizona.

Line No.	AMC NUMBER	CLAIM/SITE NAME	COUNTY RECORDER DATA (If available)	TWP	RNG	SEC
1	331693	SAN BERNARDO #6	DKT 107 p-24	450	15E	22
2	332903	GOOD HOPE #4	28 323	450	15E	22
3	66737	LEAD SILVER KING #1	137 654	450	15E	15
4	66738	LEAD SILVER KING #2	137 655	450	15E	15
5	66739	LEAD SILVER KING #3	137 656	450	15E	14+15
6	66740	LEAD SILVER KING #4	137 657	450	15E	15

AFFIDAVIT OF PERFORMANCE OF ANNUAL WORK - pag

RECEIVED
 PHOENIX, ARIZONA
 2012 JAN -3 A 2:27
 BLM
 Date
 Stamp

7	66741	LEAD Silver King #5	DKT 292	P-609	450	15E	15
8	66742	LEAD Silver King #6	292	610	450	15E	15
9	66743	LEAD Silver King #7	292	611	450	15E	15
10	332904	Pony Express #1	217	135	450	15E	15

6. That between the dates starting at 12 o'clock noon on September 1, 20 10 and ending at 12 o'clock noon on September 1, 20 11 at least \$ 12.50^{00/100} dollars worth of work and improvements were done and performed upon said claim(s) or upon one or more of a contiguous group of claims for the benefit of all, wholly or partly outside of a contiguous group of claims for the benefit of all, not including the location work.

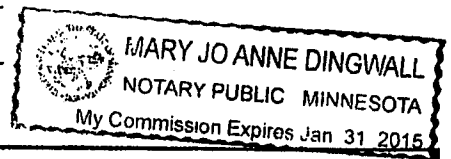
7. That the following persons were employed to perform the work and improvements described herein: _____
REY MUNDO P. VELASCO

8. That the work and improvements performed were: ROAD IMPROVEMENTS, Research

9. Dated: 8-13-12 Signature: [Signature]

SUBSCRIBED AND SWORN TO before me, a Notary Public, this 13th day of August 20 12

By: Mary Jo Anne Dingwall
 Notary Public Cassia County, Minnesota
 My Commission Expires Jan 31, 2015



Bureau of Land Management
 Arizona State Office
www.az.blm.gov

No. of Claims: _____ x \$10 = _____
 Check No.: _____ Init. _____
 Receipt No.: _____
 For BLM Use Only

UNITED STATES DEPARTMENT OF THE INTERIOR
BUREAU OF LAND MANAGEMENT



MAINTENANCE FEE WAIVER CERTIFICATION
SEE INSTRUCTIONS ON REVERSE

FORM APPROVED
OMB NO. 1004-0114
Expires: December 31, 2006

2010

2511

1. This small miner waiver is filed for the assessment year beginning at noon on September 1, 2010 and ending at noon on September 1, 2010.
2. The undersigned and all related parties owned ten or fewer mining claims, mill, or tunnel sites located and maintained on Federal lands in the United States of America on September 1, 2010.
3. The undersigned have performed the assessment work required by law for each mining claim listed prior to filing this waiver and understand that by filing this form; an affidavit of assessment work must be recorded by the December 30th following the filing of this waiver.
4. The undersigned understand that if the assessment work obligation has not yet come due under 30 U.S.C. 28 (for those claims in their first assessment year only); a notice of intent to hold reciting this condition must be recorded by the December 30th following the filing of this waiver.
5. The undersigned understand that mill and tunnel sites may also be listed upon this waiver and be waived from payment of the maintenance fee; and that a notice of intent to hold for these sites is required to be recorded by the December 30th immediately following the filing of this waiver.
6. The undersigned understand and acknowledge that pursuant to 43 U.S.C. 1212 and 18 U.S.C. 1001; the filing or recording of a false, fictitious, or fraudulent document with the Bureau of Land Management may result in a fine of up to \$250,000, a prison term not to exceed five years, or both.
7. The mining claims, mill or tunnel sites for which this waiver from payment of the maintenance fees is requested are:

CLAIM OR SITE NAME			BLM RECORDATION SERIAL NUMBER
1.	San Bernardo	# 6	331693
2.	Hood Hope	# 4	332903
3.	Lead Silver King	# 1	66737
4.	Lead Silver King	# 2	66738
5.	Lead Silver King	# 3	66739
6.	Lead Silver King	# 4	66740
7.	Lead Silver King	# 5	66741
8.	Lead Silver King	# 6	66742
9.	Lead Silver King	# 7	66743
10.	Pony Express	# 1	332904

The owner(s) (claimants) of the above mining claims and sites are:

Reymundo P. Velasco
(Owner's Name - Please Print)
3840 Hillsboro Ave. North
(Street or P.O. Box)
New Hope Mn. 55427
(City) (State) (Zip Code)

Reymundo Velasco
(Owner's Signature)

Debra B. Velasco
(Owner's Name - Please Print)
3840 Hillsboro Ave. North
(Street or P.O. Box)
New Hope Mn. 55427
(City) (State) (Zip Code)

Debra B. Velasco
(Owner's Signature)

RECEIVED
JAN - 3 A 2:27
RECORDS SECTION

(Owner's Name - Please Print)

(Street or P.O. Box)

(City) (State) (Zip Code)

(Owner's Signature)

(Continued on page 2)

When Recorded Return Document to:
Olivia Velasco
11913 N. Copper Butte Dr.
Tucson AZ 85737



Check here is this is a change of address.
 Telephone: _____
 E-mail address: _____

AFFIDAVIT OF PERFORMANCE OF ANNUAL WORK

1. State of Arizona, County of Gila ss:
 2. I (Name) Olivia P. Velasco
 3. Reside at (Address) 11913 N. Copper Butte Drive

RECEIVED
 PHOENIX, ARIZONA
 2012 JAN -3 A 2:27
 BLM Date Stamp

City TUCSON County Pima X

State AZ Zip 85737 being duly sworn, depose and say that I am a citizen of the United States, more than eighteen years of age, and that all of the facts set forth in this affidavit, subject to the provisions and penalties of 18 U.S.C. 1001 pertaining to the filing of false, fictitious, or fraudulent statements with the United States, are true and correct according to the best of my knowledge, information and belief.

4. Owner's name and address (If not shown in Items 1-3 above), _____

5. That I am personally acquainted with the mining claim(s). The work and improvements were made by and at the expense of the owner(s) of said claim(s). Said contiguous group of claims, listed on this document, are situated in the Banner (optional) Mining District; Gila County, Arizona.

Line No.	AMC NUMBER	CLAIM/SITE NAME	COUNTY RECORDER DATA (If available)	TWP	RNG	SEC
1	339162	SAN BERNARD # 2	2012-001896	4 So.	15 E	23
2	339158	Good Hope # 5	2012-001895	4 S.	15 E	22
3	339159	Good Hope # 9	2012-001897	4 So.	15 E	22
4						
5						
6						

AFFIDAVIT OF PERFORMANCE OF ANNUAL WORK - p

RECEIVED
 BLM ARIZONA OFFICE
 PHOENIX, ARIZONA
 2013 JAN -3 A 2:27

BLM
 Date
 Stamp

7						
8						
9						
10						

6. That between the dates starting at 12 o'clock noon on September 1, 20 10 and ending at 12 o'clock noon on September 1, 20 11 at least \$ 1300.00 dollars worth of work and improvements were done and performed upon said claim(s) or upon one or more of a contiguous group of claims for the benefit of all, wholly or partly outside of a contiguous group of claims for the benefit of all, not including the location work.

7. That the following persons were employed to perform the work and improvements described herein: _____
THOMAS WINKEL

8. That the work and improvements performed were: _____
ROAD IMPROVEMENTS


9. Dated: 8/20/12 Signature: [Signature]

SUBSCRIBED AND SWORN TO before me, a Notary Public, this 20 day of aug 20 12

By: Olivia Velasco

Notary Public _____

My Commission Expires July 5, 2016



Bureau of Land Management
 Arizona State Office
www.az.blm.gov

No. of Claims: _____ x \$10 = _____
 Check No.: _____ Init. _____
 Receipt No.: _____
 For BLM Use Only



UNITED STATES DEPARTMENT OF THE INTERIOR
 BUREAU OF LAND MANAGEMENT

MAINTENANCE FEE WAIVER CERTIFICATION

SEE INSTRUCTIONS ON REVERSE

2010

FORM APPROVED
 OMB NO. 1004-0114
 Expires: December 31, 2006

2011

1. This maintenance fee waiver is filed for the assessment year beginning at noon on September 1, ~~2006~~ and ending at noon on September 1, ~~2007~~.
2. The undersigned and all related parties owned ten or fewer mining claims, mill, or tunnel sites located and maintained on Federal lands in the United States of America on September 1, 2006.
3. The undersigned have performed the assessment work required by law for each mining claim listed prior to filing this waiver and understand that by filing this form; an affidavit of assessment work must be recorded by the December 30th following the filing of this waiver.
4. The undersigned understand that if the assessment work obligation has not yet come due under 30 U.S.C. 28 (for those claims in their first assessment year only); a notice of intent to hold reciting this condition must be recorded by the December 30th following the filing of this waiver.
5. The undersigned understand that mill and tunnel sites may also be listed upon this waiver and be waived from payment of the maintenance fee; and that a notice of intent to hold for these sites is required to be recorded by the December 30th immediately following the filing of this waiver.
6. The undersigned understand and acknowledge that pursuant to 43 U.S.C. 1212 and 18 U.S.C. 1001; the filing or recording of a false, fictitious, or fraudulent document with the Bureau of Land Management may result in a fine of up to \$250,000, a prison term not to exceed five years, or both.
7. The mining claims, mill or tunnel sites for which this waiver from payment of the maintenance fees is requested are:

CLAIM OR SITE NAME	BLM RECORDATION SERIAL NUMBER
1. SAN BERNARDO #2	339162
2.	
3. Good Hope # 9	339159
4. Good Hope # 5	339158
5.	
6.	
7.	
8.	
9.	
10.	

The owner(s) (claimants) of the above mining claims and sites are:

OLIVIA PO VELASCO
 (Owner's Name - Please Print)
11913 Copper Butte Drive
 (Street or P.O. Box)
TUCSON AZ 85737
 (City) (State) (Zip Code)

Olivia Po Velasco
 (Owner's Signature)

RECEIVED
 BLM A
 2013 JAN -3
 A 2:27
 PHOENIX

 (Owner's Name - Please Print)

 (Street or P.O. Box)

 (City) (State) (Zip Code)

 (Owner's Name - Please Print)

 (Street or P.O. Box)

 (City) (State) (Zip Code)

 (Owner's Signature)

 (Owner's Signature)

When Recorded Return Document to:

Fidel P. Velasco
2509 West Glendon Way
Alhambra CA 91803-2819



Check here if this is a change of address.

Telephone: 626-202-7423

E-mail address: fvelasco2818@hotmail.com



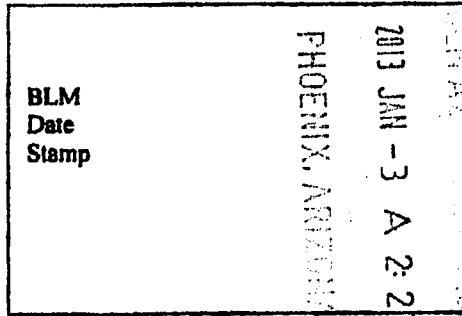
AFFIDAVIT OF PERFORMANCE OF ANNUAL WORK

1. State of Arizona, County of Gila ss:

2. I (Name) Fidel P. Velasco

3. Reside at (Address) 2509 West Glendon Way

City Alhambra County _____



State CA Zip 91803-2819 being duly sworn, depose and say that I am a citizen of the United States, more than eighteen years of age, and that all of the facts set forth in this affidavit, subject to the provisions and penalties of 18 U.S.C. 1001 pertaining to the filing of false, fictitious, or fraudulent statements with the United States, are true and correct according to the best of my knowledge, information and belief.

4. Owner's name and address (if not shown in Items 1-3 above) _____

5. That I am personally acquainted with the mining claim(s). The work and improvements were made by and at the expense of the owner(s) of said claim(s). Said contiguous group of claims, listed on this document, are situated in the

(optional) Mining District: Gila County, Arizona.

Line No.	AMC NUMBER	CLAIM/SITE NAME	COUNTY RECORDER DATA (if available)	TWP	RNG	SEC
1	331683	San Bernando # 7	Docket Page 230 554	4 50	15 E	22
2	332765	Good Hope # 10	188 557	4 50	15 E	22
3	338720	Lead Silver King # 9	292 613	4 50	15 E	22
4	331681	San Bernando # 4	26 109	4 50	15 E	22
5	332206	Good Hope # 7	71 188	4 50	15 E	22
6						



BLM
Date
Stamp

RECEIVED
BLM AZ STATE OFFICE

2013 JAN 3 A 2 27

7						
8						
9						
10						

6. That between the dates starting at 12 o'clock noon on September 1, 20 10 and ending at 12 o'clock noon on September 1, 20 11 at least \$ 1300 dollars worth of work and improvements were done and performed upon said claim(s) or upon one or more of a contiguous group of claims for the benefit of all, wholly or partly outside of a contiguous group of claims for the benefit of all, not including the location work.

7. That the following persons were employed to perform the work and improvements described herein: Ray Velasco & Thomas Winkel

8. That the work and improvements performed were: ROADS & RESEARCH

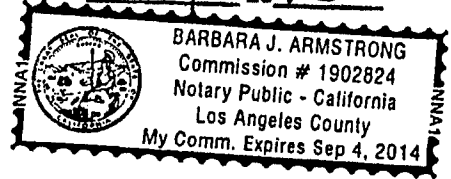
9. Dated: _____ Signature: _____

SUBSCRIBED AND SWORN TO before me, a Notary Public, this 16 day of Aug 2012

By: Fidel Padilla Velasco

Notary Public Barbara J. Armstrong

My Commission Expires Sept 4, 2014



Bureau of Land Management
Arizona State Office
www.az.blm.gov

No. of Claims: _____ x \$10 = _____
 Check No.: _____ Init. _____
 Receipt No.: _____
 For BLM Use Only

Form: MCF108
Revised Jan. 2006
Page 2 of 2

MAINTENANCE FEE WAIVER CERTIFICATION

SEE INSTRUCTIONS ON REVERSE

FORM APPROVED
OMB NO. 1004-0114
Expires: December 31, 2006

1. This small miner waiver is filed for the assessment year beginning at noon on September 1, ~~2006~~ ²⁰¹⁰ and ending at noon on September 1, ~~2007~~ ²⁰¹¹
2. The undersigned and all related parties owned ten or fewer mining claims, mill, or tunnel sites located and maintained on Federal lands in the United States of America on September 1, ~~2006~~ ²⁰¹¹
3. The undersigned have performed the assessment work required by law for each mining claim listed prior to filing this waiver and understand that by filing this waiver an affidavit of assessment work must be recorded by the December 30th following the filing of this waiver.
4. The undersigned understand that if the assessment work obligation has not yet come due under 30 U.S.C. 28 (for those claims in their first assessment year only), a notice of intent to hold reciting this condition must be recorded by the December 30th following the filing of this waiver.
5. The undersigned understand that mill and tunnel sites may also be listed upon this waiver and be waived from payment of the maintenance fee; and that a notice of intent to hold for these sites is required to be recorded by the December 30th immediately following the filing of this waiver.
6. The undersigned understand and acknowledge that pursuant to 43 U.S.C. 1212 and 18 U.S.C. 1001; the filing or recording of a false, fictitious, or fraudulent document with the Bureau of Land Management may result in a fine of up to \$250,000, a prison term not to exceed five years, or both.
7. The mining claims, mill or tunnel sites for which this waiver from payment of the maintenance fees is requested are:

CLAIM OR SITE NAME	BLM RECORDATION SERIAL NUMBER
1. SAN BERNARDO # 7	331683
2. Lead Silver King # 9	338720
3. Good Hope # 10	332765
4. San Bernardo # 4	331681
5. Good Hope # 7	332206
6.	
7.	
8.	
9.	
10.	

The owner(s) (claimants) of the above mining claims and sites are:

Fidel P. Velasco
(Owner's Name - Please Print)
2509 West Alendon Way
(Street or P.O. Box)
Alhambra CA 91803-2819
(City) (State) (Zip Code)

Fidel P. Velasco
(Owner's Signature)

(Owner's Name - Please Print)

(Street or P.O. Box)

(City) (State) (Zip Code)

(Owner's Signature)

(Owner's Name - Please Print)

(Street or P.O. Box)

(City) (State) (Zip Code)

(Owner's Signature)

(Continued on page 2)

RECEIVED
 2010 JAN - 3 A 2:27
 BLM



When Recorded Return Document to:

Bernardo P Velasco
g/o P. Velasco de Roberto
Tucson, AZ
85718

Check here is this is a change of address.

Telephone: _____

E-mail address: _____



AFFIDAVIT OF PERFORMANCE OF ANNUAL WORK

1. State of Arizona, County of Gila ss:

2. I (Name) BERNARDO P VELASCO

3. Reside at (Address) 2904 E Elm

City TUCSON County Pima

State AZ Zip 8574 being duly sworn, depose and say that I am a citizen of the United States, more than eighteen years of age, and that all of the facts set forth in this affidavit, subject to the provisions and penalties of 18 U.S.C. 1001 pertaining to the filing of false, fictitious, or fraudulent statements with the United States, are true and correct according to the best of my knowledge, information and belief.

4. Owner's name and address (If not shown in Items 1-3 above). _____

5. That I am personally acquainted with the mining claim(s). The work and improvements were made by and at the expense of the owner(s) of said claim(s). Said contiguous group of claims, listed on this document, are situated in the

(optional) Mining District: Banner Gila County, Arizona.

Line No.	AMC NUMBER	CLAIM/SITE NAME	COUNTY RECORDER DATA (If available)	TWP	RNG	SEC
1	373897	San Bernardo	1-DKT 26 64	4S.	15E	22-23
2	373891	Ayala 1	295-802	4S.	15E	17
3	373892	Ayala 8	295-809	4S.	15E	17
4	373893	Ayala 10	295-811	4S.	15E	17
5	373894	Ayala 12	295-813	4S.	15E	17
6	373895	Ayala 14	295-815	4S.	15E	17

RECEIVED
 BLM AZ DISTRICT OFFICE
 PHOENIX, ARIZONA
 2013 JAN -3 A 2:21

AFFIDAVIT OF PERFORMANCE OF ANNUAL WORK - page

BLM
Date
Stamp

RECEIVED
BLM AZ STATE OFFICE
2013 JAN - 3 A 2:28
PHOENIX, ARIZONA

7	373896	ayala 21		45	150	
8						
9						
10						

6. That between the dates starting at 12 o'clock noon on September 1, 20 10 and ending at 12 o'clock noon on September 1, 20 11 at least \$ 1200 dollars worth of work and improvements were done and performed upon said claim(s) or upon one or more of a contiguous group of claims for the benefit of all, wholly or partly outside of a contiguous group of claims for the benefit of all, not including the location work.

7. That the following persons were employed to perform the work and improvements described herein: BERNARDO VELASCO

8. That the work and improvements performed were: road work


9. Dated: 8-31-12 Signature: [Signature]

SUBSCRIBED AND SWORN TO before me, a Notary Public, this 31 day of AUG - 20 12

By: BERNARDO P. VELASCO

Notary Public Charlotte Molina

My Commission Expires _____



Bureau of Land Management
Arizona State Office
www.az.blm.gov

No. of Claims: _____ x \$10 = _____
 Check No.: _____ Init. _____
 Receipt No.: _____
 For BLM Use Only

Form 3830-2
(January 2004)

UNITED STATES DEPARTMENT OF THE INTERIOR
BUREAU OF LAND MANAGEMENT

MAINTENANCE FEE WAIVER CERTIFICATION

SEE INSTRUCTIONS ON REVERSE

FORM APPROVED
OMB NO. 1004-0114
Expires: December 31, 2006



1. This small miner waiver is filed for the assessment year beginning at noon on September 1, 2006 and ending at noon on September 1, 2007.
2. The undersigned and all related parties owned ten or fewer mining claims, mill, or tunnel sites located and maintained on Federal lands in the United States of America on September 1, 2006.

The undersigned have performed the assessment work required by law for each mining claim listed prior to filing this waiver and understand that by filing this form; an affidavit of assessment work must be recorded by the December 30th following the filing of this waiver.

4. The undersigned understand that if the assessment work obligation has not yet come due under 30 U.S.C. 28 (for those claims in their first assessment year only); a notice of intent to hold reciting this condition must be recorded by the December 30th following the filing of this waiver.
5. The undersigned understand that mill and tunnel sites may also be listed upon this waiver and be waived from payment of the maintenance fee; and that a notice of intent to hold for these sites is required to be recorded by the December 30th immediately following the filing of this waiver.
6. The undersigned understand and acknowledge that pursuant to 43 U.S.C. 1212 and 18 U.S.C. 1001; the filing or recording of a false, fictitious, or fraudulent document with the Bureau of Land Management may result in a fine of up to \$250,000, a prison term not to exceed five years, or both.
7. The mining claims, mill or tunnel sites for which this waiver from payment of the maintenance fees is requested are:

CLAIM OR SITE NAME	BLM RECORDATION SERIAL NUMBER
1. Ayalala # 1	373 891
2. Ayalala # 8	373 892
3. Ayalala # 10	373 893
4. Ayalala # 12	373 894
5. Ayalala # 14	373 895
6. Ayalala # 21	373 896
7. San Bernardo #1	373 897
8.	
9.	
10.	

The owner(s) (claimants) of the above mining claims and sites are:

Bernardo P Velasco
(Owner's Name - Please Print)
816 Placita De Roberta
(Street or P.O. Box)
Tucson AZ 85718
(City) (State) (Zip Code)

Bernardo P Velasco
(Owner's Signature)

Kathy Velasco
(Owner's Name - Please Print)
816 Placita de Roberta
(Street or P.O. Box)
Tucson AZ 85718
(City) (State) (Zip Code)

Kathy C Velasco
(Owner's Signature)

(Owner's Name - Please Print)

(Street or P.O. Box)

(City)

(State)

(Zip Code)

(Owner's Signature)

RECEIVED
 2013 JAN -3 A. 2:28
 PHOENIX OFFICE

(Continued on page 2)


When Recorded Return Document to:

Estate of Consuelo P. Velasco & Fidel Velasco
816 Placita De Roberto
Tucson, Az
85718

Check here is this is a change of address.

Telephone: _____

E-mail address: _____



AFFIDAVIT OF PERFORMANCE OF ANNUAL WORK

1. State of Arizona, County of Gila ss:
2. I (Name) Bernardo P. Fidel Velasco
3. Reside at (Address) 816 Placita De Roberto

RECEIVED
 AZ COUNTY OFFICE
 PHOENIX, ARIZONA
 2013 JAN -3 A 2:28
 BLM
 Date
 Stamp

City Tucson County Pima

State Az Zip 85718 being duly sworn, depose and say that I am a citizen of the United States, more than eighteen years of age, and that all of the facts set forth in this affidavit, subject to the provisions and penalties of 18 U.S.C. 1001 pertaining to the filing of false, fictitious, or fraudulent statements with the United States, are true and correct according to the best of my knowledge, information and belief.

4. Owner's name and address (If not shown in Items 1-3 above). _____

5. That I am personally acquainted with the mining claim(s). The work and improvements were made by and at the expense of the owner(s) of said claim(s). Said contiguous group of claims, listed on this document, are situated in the Banner (optional) Mining District; Gila County, Arizona.

Line No.	AMC NUMBER	CLAIM/SITE NAME	COUNTY RECORDER DATA (If available)	TWP	RNG	SEC
1	331683	SAN BERNARDO #7	DKT. 230 P. 554	450	15E	22
2	332765	GOOD HOPE #10	188 557	450	15E	22
3	338720	LEAD SILVER KING #9	292 613	450	15E	15
4	331681	SAN BERNARDO #4	26 109	450	15E	22
5	332206	GOOD HOPE #7	71 188	450	15E	22
6						

AFFIDAVIT OF PERFORMANCE OF ANNUAL WORK - pag

BLM
 Date
 Stamp

PHOENIX, ARIZONA

2013 JAN - 3 A

RECEIVED

7						
8						
9						
10						

6. That between the dates starting at 12 o'clock noon on September 1, 20 10 and ending at 12 o'clock noon on September 1, 20 11 at least \$ 650⁰⁰ dollars worth of work and improvements were done and performed upon said claim(s) or upon one or more of a contiguous group of claims for the benefit of all, wholly or partly outside of a contiguous group of claims for the benefit of all, not including the location work.

7. That the following persons were employed to perform the work and improvements described herein: _____
REY MUNDO VELASCO

8. That the work and improvements performed were: ROAD IMPROVEMENTS


9. Dated: 8-31-12 Signature: Bernardo P. Velasco

SUBSCRIBED AND SWORN TO before me, a Notary Public, this 31 day of AUG. 20 12

By: BERNARDO P. VELASCO

Notary Public Charlotte Molina

My Commission Expires _____



No. of Claims: _____ x \$10 = _____
 Check No.: _____ Init. _____
 Receipt No.: _____
 For BLM Use Only

Bureau of Land Management
 Arizona State Office
www.az.blm.gov


Form 3830-2
 (January 2004)

UNITED STATES DEPARTMENT OF THE INTERIOR
 BUREAU OF LAND MANAGEMENT

MAINTENANCE FEE WAIVER CERTIFICATION

SEE INSTRUCTIONS ON REVERSE

FORM APPROVED
 OMB NO. 1004-0114
 Expires: December 31, 2006



This small mine waiver is filed for the assessment year beginning at noon on September 1, 2010 and ending at noon on September 1, 2011. The undersigned and all related parties owned ten or fewer mining claims, mill, or tunnel sites located and maintained on Federal lands in the United States of America on September 1, 2010.

3. The undersigned have performed the assessment work required by law for each mining claim listed prior to filing this waiver and understand that by filing this form; an affidavit of assessment work must be recorded by the December 30th following the filing of this waiver.
4. The undersigned understand that if the assessment work obligation has not yet come due under 30 U.S.C. 28 (for those claims in their first assessment year only); a notice of intent to hold reciting this condition must be recorded by the December 30th following the filing of this waiver.
5. The undersigned understand that mill and tunnel sites may also be listed upon this waiver and be waived from payment of the maintenance fee; and that a notice of intent to hold for these sites is required to be recorded by the December 30th immediately following the filing of this waiver.
6. The undersigned understand and acknowledge that pursuant to 43 U.S.C. 1212 and 18 U.S.C. 1001; the filing or recording of a false, fictitious, or fraudulent document with the Bureau of Land Management may result in a fine of up to \$250,000, a prison term not to exceed five years, or both.
7. The mining claims, mill or tunnel sites for which this waiver from payment of the maintenance fees is requested are:

CLAIM OR SITE NAME	BLM RECORDATION SERIAL NUMBER
1. SAN BERNARDO # 7	331683
2. GOOD HOPE # 10	332765
3. LEAD SILVER KING # 9	338720
4. SAN BERNARDO # 4	331681
5. GOOD HOPE # 7	332201
6.	
7.	
8.	
9.	
10.	

The owner(s) (claimants) of the above mining claims and sites are:

Estate of Consuelo P. Velasco
 (Owner's Name - Please Print)
 816 Placita De Roberto
 (Street or P.O. Box)
 Tucson AZ 85718
 (City) (State) (Zip Code)

Consuelo P. Velasco
 (Owner's Signature)

Fidel Velasco
 (Owner's Name - Please Print)
 2509 W. Glendale Way
 (Street or P.O. Box)
 Alhambra CA 91803
 (City) (State) (Zip Code)

Fidel Velasco
 (Owner's Signature)

(Owner's Name - Please Print)
 (Street or P.O. Box)
 (City) (State) (Zip Code)

(Owner's Signature)
 RECEIVED
 013 JAN - 3 A
 28

United States Department of the Interior
Bureau of Land Management
 LANDS/RECREATION & PLANNING
 ONE N CENTRAL AVE
 PHOENIX, AZ 85004 -2203
 Phone: 602-417-9200

Receipt

No: 2718371

Transaction #: 2800832		ENTERED INTO COMPUTER
Date of Transaction: 01/03/2013		
CUSTOMER:		
ASARCO LLC 5285 E WILLIAMS CIR STE 2000 TUCSON, AZ 85711-7711 US		

LINE #	QTY	DESCRIPTION	REMARKS	UNIT PRICE	TOTAL
1	1.00	LOCATABLE MINERALS / MINING CLAIMS- NOT NEW-UNADJUD, ONE AUTH NO. ONLY / MINING CLAIM MONEY RECEIVED CASES: AMC331720/\$200.00	NOI - 20	- n/a -	200.00
TOTAL:					\$200.00

PAYMENT INFORMATION			
1	AMOUNT:	200.00	POSTMARKED: N/A
	TYPE:	CHECK	RECEIVED: 01/03/2013
	CHECK NO:	5621	
	NAME:	ASARCO LLC 5285 E WILLIAMS CIR STE 2000 TUCSON AZ 85711-7711 US	

REMARKS

This receipt was generated by the automated BLM Collections and Billing System and is a paper representation of a portion of the official electronic record contained therein.

Lead #5 (PB) MAR 18 2013

Amc 331720	331681
332431	331693
332903	66645
414073	
332204	
332206	
332765	
373891	



AMC 331720
 331693
 331681
 332205
 332206
 332431
 332765
 332903
 373891
 66645

April 24, 2013

Arizona State Office
 Bureau of Land Management
 Department of the Interior
 Suite 800
 One North Central Avenue
 Phoenix, AZ 85004-4427
 602-417-9200

Maintenance Fee Due on Claims under a Waiver (2013 Assessment Year)

Dear Sir or Madam:

ASARCO LLC purchased 17 unpatented claims from individuals who claimed a small miner waiver for the 2013 assessment year. As Asarco owns in excess of 10 claims, BLM canceled the waiver. In accordance with 43 CFR 3835.20, Asarco is forwarding the \$140.00 per claim fee for the 2013 assessment year.

This will serve as notice that ASARCO LLC a Delaware Limited Liability Company, whose address for purposes of this filing is **5285 Williams Circle, Suite 2000 Tucson, Arizona 85711** intends to hold the 17 mining claims described in Exhibit A attached herewith, by payment of the annual claim maintenance fee of \$140.00 per claim. The total amount owed therefore is **\$2,380.00** to hold these claims for the year ending September 1, 2013.

The attached Exhibit A lists the individual claim names, BLM serial numbers, book and page number for the county records. The claims and/or sites are located in Gila County, AZ

The recorded documents and any notices of acknowledgments concerning the above mentioned claims should be sent to my attention at the address listed above.

Sincerely,

J. Chris Pfahl
 Agent for Asarco LLC
 Enclosures

ENTERED INTO COMPUTER

MAY 02 2013

RECEIVED
 BLM AZ STATE OFFICE
 2013 APR 30 PM 3:16
 PHOENIX, ARIZONA

RE 7-18-13
 Refund Authorized
 for \$280 for multiple payment
 of 2013 maint fees when ASARCO purchased claims under a waiver
 (ASARCO doesn't qualify)
 AC 247 Entered
 RE 2/26/13

EXHIBIT "A"
Mining Claims

RECEIVED
CLM AZ STATE OFFICE
PHOENIX, ARIZONA
2013 APR 30 PM 3:18

CLAIM NAME	AMC NUMBER	BOOK/ FEE NO.	PAGE
Good Hope #1	331720	95	660017
Good Hope #2	332432	95	660018
Good Hope #3	332433	95	660019
Good Hope #4	332903	95	662166
Good Hope #6	332205	95	662348
Good Hope #7	332206	95	660694
Good Hope #10	332765	95	662612
San Bernardo #1	373897	2006	20686
San Bernardo #3	331721	95	660016
San Bernardo #4	331681	95	660514
San Bernardo #5	331682	95	664121
San Bernardo #6	331693	95	656841
San Bernardo #7	331683	95	660515
Virginia #1	66773	136/135	451/144
Virginia #2	66774	136/135	452/145
Virginia #3	66775	136	453
Virginia #4	66776	136	454

17
Stue

United States Department of the Interior
 Bureau of Land Management
 LANDS/RECREATION & PLANNING
 ONE N CENTRAL AVE
 PHOENIX, AZ 85004 -2203
 Phone: 602-417-9200



Receipt

No:

2784449

Transaction #: 2869004		ENTERED INTO COMPUTER
Date of Transaction: 05/01/2013		
CUSTOMER: MAY 02 2013 <i>JB</i>		
ASARCO LLC ✓ 5285 E WILLIAMS CIR STE 2000 TUCSON, AZ 85711-7711 US		

LINE #	QTY	DESCRIPTION	REMARKS	UNIT PRICE	TOTAL
1	1.00	LOCATABLE MINERALS / MINING CLAIMS-NOT NEW-UNADJUD, ONE AUTH NO. ONLY / MINING CLAIM MONEY RECEIVED CASES: AMC331720/\$2380.00	MAINT 2013/17	- n/a -	2380.00
TOTAL:					\$2,380.00

PAYMENT INFORMATION					
1	AMOUNT:	2380.00	POSTMARKED:	04/29/2013	
	TYPE:	CHECK	RECEIVED:	04/30/2013	
	CHECK NO:	5829			
	NAME:	ASARCO LLC 5285 E WILLIAMS CIR STE 2000 TUCSON AZ 85711-7711 US			

REMARKS

Only 15 Amc Numbers took the 682 code, Amc 331681 & 332206 would NOT accept the 682.

This receipt was generated by the automated BLM Collections and Billing System and is a paper representation of a portion of the official electronic record contained therein. *code. It appears that the 2013 M/fees was already paid on 12/14/11 with Receipt # 2709221. Also the 247 code appears on these 15 claims. pa*

*RE 7-18-13
 \$280 refund authorized
 for multiple payment of 2013
 maint fee when ASARCO purchased
 claims under a waiver (ASARCO did
 not qualify)*

LEAD CASEFILES
ASARCO
July 19, 2013
Receipt # 2836733

AMC
AMC-1186
48023
66829
138158
141486
253273
277468
289373
299632
303735
314545
315170
325895
333067
338178
344757
344652
344575
345121
345188
345354
345629
353756
386029
388558
394880
396956
397924
397971
399168
401968
407395
414073

AMC 331720
332431
332903
414073
332204
332206
332765
373891
331681
331693
331720
66645

See AMC 414073
for full listing of all
mining claims on which
Maintenance Fees pd.



July 17, 2013

Arizona State Office
Bureau of Land Management
Department of the Interior
Suite 800
One North Central Avenue
Phoenix, AZ 85004-4427
602-417-9200

RECEIVED
BLM AZ STATE OFFICE
2013 JUL 19 A 9:47
PHOENIX, ARIZONA

Notice of Intent to Hold and Payment of Annual Claim Maintenance Fee 2013/2014

Dear Sir or Madam:

The Final Rule as published in the Federal Register implements provisions of the Interior Department and related agencies, Appropriations Act of 2003 (the "Act") requires an annual rental fee of \$140.00 for each unpatented mining claim and site located and held under the General Mining Law of 1872.

This will serve as notice that ASARCO LLC a Delaware Limited Liability Company, whose address for purposes of this filing is **5285 Williams Circle, Suite 2000 Tucson, Arizona 85711** intends to hold the 1750 mining claims and / or mill sites described in Exhibit A attached herewith, by payment of the annual claim maintenance fee of \$140.00 per claim or site. The total amount owed therefore is **\$245,000.00** to hold these claims for the year ending September 1, 2014.

The attached Exhibit A lists the individual claim names, BLM serial numbers, book and page number for the county records. The claims and/or sites are located in Pinal County and Gila County, AZ

The recorded documents and any notices of acknowledgments concerning the above mentioned claims should be sent to my attention at the address listed above.

Sincerely,

J. Chris Pfahl
Corporate Land Manager
Enclosures

NO. OF CLAIMS 1750
AMOUNT \$245,000.00
RECEIPT NO. 2836733
INIT. ACT

*\$420 Refund Authorized ** BLM-ASO**
So, maint fees paid on
closed claims AMC 414073-075
RE 9/16/13*



July 17, 2013

Arizona State Office
Bureau of Land Management
Department of the Interior
Suite 800
One North Central Avenue
Phoenix, AZ 85004-4427
602-417-9200

RECEIVED
BLM ARIZONA OFFICE
2013 JUL 19 A 9:53
TUCSON, ARIZONA

Amended Location Notices

Dear Sir or Madam:

Attached are Amended Location Notices for 20 lode claims located in Gila County, Arizona. The claim names, AMC numbers, location dates, original recording information and amended recording information are listed on the attached Exhibit A.

Also attached is a check for \$200.00 to cover the \$10.00 per claim recordation fee.

The recorded documents and any notices of acknowledgments concerning the above mentioned claims should be sent to my attention at the address listed below.

Sincerely,

J. Chris Pfahl
Corporate Land Manager
Enclosures

ENTERED
SEP 25 2013
BY: TS

NO. OF CLAIMS 20
AMOUNT \$200.00
RECEIPT NO. 283675-9
NIT. CA

** RI M-ASO**

Exhibit A
ASARCO LLC Velasco Claims
Amended Location Notices
Recorded 6/27/2013

AMC Number	Claim Name	Original Recording #	Amended Recording #
LD 331720	Good Hope #1	95-660017	2013-007576
332431	Good Hope #2	95-660018	2013-007577
	Good Hope #3	95-660019	2013-007578
LD 332903	Good Hope #4	95-662166	2013-007579
LD 414073	Good Hope #5	2012-1895	2013-007580
332204	Good Hope #6	95-662348	2013-007581
	Good Hope #7	95-660694	2013-007582
	Good Hope #9	2012-1897	2013-007583
LD 332765	Good Hope #10	95-662612	2013-007584
373891	San Bernardo #1	2006-20686	2013-007585
	San Bernardo #2	2012-1986	2013-007586
331720	San Bernardo #3	95-660016	2013-007587
LD 331681	San Bernardo #4	95-660514	2013-007588
	San Bernardo #5	95-664121	2013-007589
LD 331693	San Bernardo #6	95-656841	2013-007590
	San Bernardo #7	95-660515	2013-007591
	Virginia #1	135-144	136-451
			2013-007592
66774	Virginia #2	135-145	136-452
			2013-007593
66775	Virginia #3	136-453	2013-007594
66776	Virginia #4	136-454	2013-007595

RECEIVED
 CLAIMS OFFICE
 6/27/13 10:07 AM

United States Department of the Interior
Bureau of Land Management
 LANDS/RECREATION & PLANNING
 ONE N CENTRAL AVE
 PHOENIX, AZ 85004 -2203
 Phone: 602-417-9200

Receipt

No: 2836759

Transaction #: 2922285	
Date of Transaction: 07/22/2013	
CUSTOMER:	
ASARCO LLC 5285 E WILLIAMS CIR STE 2000 TUCSON, AZ 85711-7711 US	

LINE #	QTY	DESCRIPTION	REMARKS	UNIT PRICE	TOTAL
1	1.00	LOCATABLE MINERALS / MINING CLAIMS- NOT NEW-UNADJUD, ONE AUTH NO. ONLY / MINING CLAIM MONEY RECEIVED CASES: AMC331720/\$200.00	AMENDMENT - 20	- n/a -	200.00
TOTAL:					\$200.00

PAYMENT INFORMATION					
1	AMOUNT:	200.00	POSTMARKED:	07/17/2013	
	TYPE:	CHECK	RECEIVED:	07/19/2013	
	CHECK NO:	5947			
	NAME:	ASARCO LLC 5285 E WILLIAMS CIR STE 2000 TUCSON AZ 85711-7711 US			

REMARKS

This receipt was generated by the automated BLM Collections and Billing System and is a paper representation of a portion of the official electronic record contained therein.

Authorized Date07/18/2013

Instructions to AccountsBLM REFUND \$280 TO ASARCO LLC FOR MULTIPLE PAYMENTS OF
REQUIRED 2013 MAINTENANCE FEES ON AMC331681 AND
AMC332206. RECEIPT #22784449. RE.

Login ID4105

Entry Date07/18/2013

Total Amount\$280.00

AMC 66645
AMC 331681
AMC 331693
AMC 331720
AMC 332205
AMC 332206
AMC 332431
AMC 332765
AMC 332903
AMC 373891



United States Department of the Interior



BUREAU OF LAND MANAGEMENT

Arizona State Office

One North Central Avenue, Suite 800

Phoenix, Arizona 85004-4427

www.blm.gov/az/

December 19, 2012

In Reply Refer To:

3800 (9310) TS

AMC332206, AMC331685

CERTIFIED MAIL – RETURN RECEIPT REQUESTED 7012 2210 0000 8675 1905

NOTICE

ESTATE OF CONSUELO VELASCO

816 PLACITA DE ROBERTA

TUCSON, AZ 85718

GOOD HOPE #7, SAN BERNARDO #4

AMC332206, AMC331681

Maintenance Fee Waiver Held for Rejection

This office received the Maintenance Fee Waiver Certification (waiver) for the above listed mining claim(s). The waiver is not properly completed and does not meet the annual filing requirements.

In accordance with 43 Code of Federal Regulations (CFR) 3835.10, the name, address, and original signatures of all owners of the mining claim must be included on the waiver form. Please correct the discrepancy as noted below.

The law requires that each individual owner sign on the waiver. Since the signature of the deceased is not possible then a waiver can't be accepted. If you wish to continue these claims you will need to pay the claim maintenance fee of \$140 for each claim. If before September 1, 2013, you wish to start filing a waiver for these claims for the 2014 assessment year, whom ever has power over her estate will need to transfer her interest to another claimant who has less than 10 claims. Otherwise you will need to continue to pay the claim maintenance fee each year. To file a transfer of a deceased we will need the following: 1) a copy of Consuelo Velascos death certificate. 2) a legal document proving who has the authority to sign on her behalf, such as a will, document from probate court, or a notarized statement from her executor or personal representative. They should identify themselves as signing on behalf of an owner when they do the transfer. 3) A Quit Claim Deed (QCD) with the owners name on the deed transferring her interest in the claims to the new owner. The name of the claims and the AMC serial numbers

If additional information is required, please contact Tony Smith 602-417-9355. Please include your AMC serial number(s) on all correspondence.



Rebecca Heick
Group Administrator
Lands and Minerals

SENDER: COMPLETE THIS SECTION

- Complete items 1, 2, and 3. Also complete item 4 if Restricted Delivery is desired.
- Print your name and address on the reverse so that we can return the card to you.
- Attach this card to the back of the mailpiece, or on the front if space permits.

1. Article Addressed to:

FIDEL VELASCO
 2509 W, GLENDON WAY
 ALAHAMBRA, CA 91803
 AMC332206, AMC331685 (TS)

RECEIVED
 BIMA 7 STATE
 2002 DEC 26 PM 3:00
 PHOENIX, ARIZONA


 2. Article Number
 (Transfer from service label)

7012 2210 0000 8675 1899

COMPLETE THIS SECTION ON DELIVERY

A. Signature

X



-
- Agent
-
-
- Addressee

B. Received by (Printed Name)

ANDEZ ESTRADA

C. Date of Delivery

10-21-12


 D. Is delivery address different from item 1? Yes
 If YES, enter delivery address below: No

3. Service Type

-
- Certified Mail
-
- Express Mail
-
-
- Registered
-
- Return Receipt for Merchandise
-
-
- Insured Mail
-
- C.O.D.

4. Restricted Delivery? (Extra Fee) Yes

UNITED STATES POSTAL SERVICE



First-Class Mail
Postage & Fees Paid
USPS
Permit No. G-10

- Sender: Please print your name, address, and ZIP+4 in this box •

**U.S. DEPARTMENT OF THE INTERIOR
BUREAU OF LAND MANAGEMENT
ARIZONA STATE OFFICE
ONE NORTH CENTRAL AVENUE, SUITE 800
PHOENIX, AZ 85004-4427** AZ-931



United States Department of the Interior



BUREAU OF LAND MANAGEMENT

Arizona State Office

One North Central Avenue, Suite 800

Phoenix, Arizona 85004-4427

www.blm.gov/az/

December 19, 2012

In Reply Refer To:

3800 (9310) TS

AMC332206,AMC331685

CERTIFIED MAIL – RETURN RECEIPT REQUESTED 7012 2210 0000 8675 1899

NOTICE

FIDEL VELASCO
2509 W, GLENDON WAY
ALAHAMBRA, CA 91803

GOOD HOPE #7, SAN BERNARDO #4
AMC332206, AMC331681

Maintenance Fee Waiver Held for Rejection

This office received the Maintenance Fee Waiver Certification (waiver) for the above listed mining claim(s). The waiver is not properly completed and does not meet the annual filing requirements.

In accordance with 43 Code of Federal Regulations (CFR) 3835.10, the name, address, and original signatures of all owners of the mining claim must be included on the waiver form. Please correct the discrepancy as noted below.

The law requires that each individual owner sign on the waiver. Since the signature of the deceased is not possible then a waiver can't be accepted. If you wish to continue these claims you will need to pay the claim maintenance fee of \$140 for each claim. If before September 1, 2013, you wish to start filing a waiver for these claims for the 2014 assessment year, whom ever has power over her estate will need to transfer her interest to another claimant who has less than 10 claims. Otherwise you will need to continue to pay the claim maintenance fee each year. To file a transfer of a deceased we will need the following: 1) a copy of Consuelo Velascos death certificate. 2) a legal document proving who has the authority to sign on her behalf, such as a will, document from probate court, or a notarized statement from her executor or personal representative. They should identify themselves as signing on behalf of an owner when they do the transfer. 3) A Quit Claim Deed (QCD) with the owners name on the deed transferring her interest in the claims to the new owner. The name of the claims and the AMC serial numbers

If additional information is required, please contact Tony Smith 602-417-9355. Please include your AMC serial number(s) on all correspondence.

Rebecca Heick

Rebecca Heick
Group Administrator
Lands and Minerals

United States Department of the Interior
Bureau of Land Management
 LANDS/RECREATION & PLANNING
 ONE N CENTRAL AVE
 PHOENIX, AZ 85004 -2203
 Phone: 602-417-9200

Receipt

2637215

No:

2649772

Transaction #: 2730574	
Date of Transaction: 09/05/2012	
CUSTOMER:	
BERNARDO P VELASCO 816 E PLACITA DE ROBERTA TUCSON, AZ 85718-2722 US	

LINE #	QTY	DESCRIPTION	REMARKS	UNIT PRICE	TOTAL
1	1.00	LOCATABLE MINERALS / MINING CLAIMS-NOT NEW-UNADJUD, ONE AUTH NO. ONLY / MINING CLAIM MONEY RECEIVED CASES: AMC331683/\$50.00	MAINT FEE WAIVER (5) 2013 / POL (5) 2012	- n/a -	50.00
TOTAL:					\$50.00

PAYMENT INFORMATION			
1	AMOUNT:	50.00	POSTMARKED: N/A
	TYPE:	CHECK	RECEIVED: 09/04/2012
	CHECK NO:	2096	
	NAME:	VELASCO, BERNARDO P 816 E PLACITA DE ROBERTA TUCSON AZ 85718-2722 US	

REMARKS

This receipt was generated by the automated BLM Collections and Billing System and is a paper representation of a portion of the official electronic record contained therein.



United States Department of the Interior



BUREAU OF LAND MANAGEMENT
Arizona State Office
One North Central Avenue, Suite 800
Phoenix, Arizona 85004-4427
www.blm.gov/az/

December 6, 2012

In Reply Refer To:
3800 (9310) TS
AMC331681,AMC332206

CERTIFIED MAIL – RETURN RECEIPT REQUESTED 7011 2970 0002 3234 9891

NOTICE

CONSUELO VELASCO
2904 E ELM ST
TUCSON, AZ 85716-3549

SANBERNANDO #4, GOOD HOPE #7
AMC33681,AMC332206

Maintenance Fee Waiver Held for Rejection

This office received the Maintenance Fee Waiver Certification (waiver) for the above listed mining claim(s). The waiver is not properly completed and does not meet the annual filing requirements.

In accordance with 43 Code of Federal Regulations (CFR) 3835.10, the name, address, and original signatures of all owners of the mining claim must be included on the waiver form. Please correct the discrepancy as noted below.

The Maintenance Fee Waiver Certification form is missing claim owner signature, Consuelo Velasco. We need the name and address on the Waiver. Next to the name there must be a signature of the owner. We must have an original signature not a copy. Return the signed copy with the original signature to the attention of Tony Smith.

In order to correct the defect in the waiver, per 43 CFR 3835.93, you must provide this office with the requested information within 60 days of your receipt of this notice. If you are unable to provide this information, you have the option of paying the annual maintenance fee of \$140 per claim. If your claim is a placer claim the annual maintenance fee of \$140 per 20 acres would be due. If neither is received within the 60 day time frame, the claim(s) will be declared forfeited and closed.

If additional information is required, please contact Tony Smith 602-417-9355. Please include your AMC serial number(s) on all correspondence.

Rebecca Heick

Rebecca Heick
Group Administrator
Lands and Minerals

Enclosures

MAINTENANCE FEE WAIVER CERTIFICATION

SEE INSTRUCTIONS ON PAGE 2 (PB) 2012 (TS)

- This small miner waiver is filed for the assessment year beginning on September 1, 2010 and ending on September 1, 2011. 2012 (TS)
- The undersigned and all related parties owned ten or fewer mining claims, mill, or tunnel sites located and maintained on Federal lands in the United States of America on September 1, 2011. 2012 (TS)
- The undersigned have performed the assessment work required by law for each mining claim listed prior to filing this waiver and understand that by filing this form, an affidavit of assessment work must be recorded by the December 30th following the filing of this waiver.
- The undersigned understand that if the assessment work obligation has not yet come due under 30 U.S.C. 28 (for those claims in their first assessment year only), a notice of intent to hold reciting this condition must be recorded by the December 30th following the filing of this waiver.
- The undersigned understand that mill and tunnel sites may also be listed upon this waiver and be waived from payment of the maintenance fee, and that a notice of intent to hold for these sites is required to be recorded by the December 30th immediately following the filing of this waiver.
- The undersigned understand and acknowledge that pursuant to 43 U.S.C. 1212 and 18 U.S.C. 1001, the filing or recording of a false, fictitious, or fraudulent document with the Bureau of Land Management may result in a fine of up to \$250,000, a prison term not to exceed five years, or both.
- The mining claims, mill or tunnel sites for which this waiver from payment of the maintenance fees is requested are:

CLAIM OR SITE NAME	BLM RECORDATION SERIAL NUMBER	RECORDING OFFICE
1. San Bernardo # 7	331683	Fidel Velasco
2. Lead Silver King # 9	33872	" "
3. Good Hope # 10	33276	" "
4. San Bernardo # 4	33168	Consuelo Velasco
5. Good Hope # 7	332206	Consuelo Velasco
6.		
7.		
8. 486		
9.		
10.		

The owner(s) (claimants) of the above mining claims and sites are:

Fidel P. Velasco
 (Owner's Name - Please Print)
 2509 W Glendon Way
 (Street or P.O. Box)
 Alhambra CA 91803-2819
 (City) (State) (Zip Code)

(Fidel Velasco)
 (Owner's Signature)

(Owner's Name - Please Print)
 (Street or P.O. Box)
 (City) (State) (Zip Code)

(Owner's Signature)

(Owner's Name - Please Print)
 (Street or P.O. Box)
 (City) (State) (Zip Code)

(Owner's Signature)

(Continued on page 2)

\$15 overpayment

9/17/2012 TS
 ENTERED INTO COMPUTER
 \$15 Refund Authorized for RE
 maintenance of 2012 POCs 10/24/12

MAINTENANCE FEE WAIVER CERTIFICATION

SEE INSTRUCTIONS ON REVERSE

FORM APPROVED
OMB NO. 1004-0114
Expires: December 31, 2006

435

[Handwritten Signature]
2010

This small miner waiver is filed for the assessment year beginning at noon on September 1, ~~2006~~ and ending at noon on September 1, ~~2007~~ 2011
The undersigned and all related parties owned ten or fewer mining claims, mill, or tunnel sites located and maintained on Federal lands in the United States of America on September 1, ~~2006~~ 2011

- The undersigned have performed the assessment work required by law for each mining claim listed prior to filing this waiver and understand that by filing this form; an affidavit of assessment work must be recorded by the December 30th following the filing of this waiver.
- The undersigned understand that if the assessment work obligation has not yet come due under 30 U.S.C. 28 (for those claims in their first assessment year only); a notice of intent to hold reciting this condition must be recorded by the December 30th following the filing of this waiver.
- The undersigned understand that mill and tunnel sites may also be listed upon this waiver and be waived from payment of the maintenance fee; and that a notice of intent to hold for these sites is required to be recorded by the December 30th immediately following the filing of this waiver.
- The undersigned understand and acknowledge that pursuant to 43 U.S.C. 1212 and 18 U.S.C. 1001; the filing or recording of a false, fictitious, or fraudulent document with the Bureau of Land Management may result in a fine of up to \$250,000, a prison term not to exceed five years, or both.
- The mining claims, mill or tunnel sites for which this waiver from payment of the maintenance fees is requested are:

CLAIM OR SITE NAME	BLM RECORDATION SERIAL NUMBER
1. SAN BERNARDO # 7	331683 - Consuelo
2. Lead Silver King # 9	338720
3. Good Hope # 10	332765
4. San Bernardo # 4	331681
5. Good Hope # 7	332206 - Consuelo
6.	
7.	
8.	
9.	
10.	

owner(s) (claimants) of the above mining claims and sites are:

Fidel P. Velasco

(Owner's Name - Please Print)

[Handwritten Signature]

(Owner's Signature)

2509 West Glendon Way

(Street or P.O. Box)

Alhambra

(City)

CA

(State)

91803-2819

(Zip Code)

(Owner's Name - Please Print)

(Owner's Signature)

(Street or P.O. Box)

(City)

(State)

(Zip Code)

(Owner's Name - Please Print)

(Owner's Signature)

(Street or P.O. Box)

(City)

(State)

(Zip Code)

(Continued on page 2)

RECEIVED
BLM AZ STATE OFFICE
012 AUG 21 A 8:41
PHOENIX, ARIZONA

626-202-2423



United States Department of the Interior

BUREAU OF LAND MANAGEMENT

Arizona State Office

One North Central Avenue, Suite 800

Phoenix, Arizona 85004-4427

www.blm.gov/az/

December 6, 2012



In Reply Refer To:
3800 (9310) TS
AMC331681,AMC332206

CERTIFIED MAIL – RETURN RECEIPT REQUESTED 7011 2970 0002 3234 9891

NOTICE

CONSUELO VELASCO
2904 E ELM ST
TUCSON, AZ 85716-3549

SANBERNANDO #4, GOOD HOPE #7
AMC33681,AMC332206

Maintenance Fee Waiver Held for Rejection

This office received the Maintenance Fee Waiver Certification (waiver) for the above listed mining claim(s). The waiver is not properly completed and does not meet the annual filing requirements.

In accordance with 43 Code of Federal Regulations (CFR) 3835.10, the name, address, and original signatures of all owners of the mining claim must be included on the waiver form. Please correct the discrepancy as noted below.

The Maintenance Fee Waiver Certification form is missing claim owner signature, Consuelo Velasco. We need the name and address on the Waiver. Next to the name there must be a signature of the owner. We must have an original signature not a copy. Return the signed copy with the original signature to the attention of Tony Smith.

In order to correct the defect in the waiver, per 43 CFR 3835.93, you must provide this office with the requested information within 60 days of your receipt of this notice. If you are unable to provide this information, you have the option of paying the annual maintenance fee of \$140 per claim. If your claim is a placer claim the annual maintenance fee of \$140 per 20 acres would be due. If neither is received within the 60 day time frame, the claim(s) will be declared forfeited and closed.

If additional information is required, please contact Tony Smith 602-417-9355. Please include your AMC serial number(s) on all correspondence.

Rebecca Heick

Rebecca Heick
Group Administrator
Lands and Minerals

Enclosures

SENDER: COMPLETE THIS SECTION

- Complete items 1, 2, and 3. Also complete item 4 if Restricted Delivery is desired.
- Print your name and address on the reverse so that we can return the card to you.
- Attach this card to the back of the mailpiece, or on the front if space permits.

1. Article Addressed to:

FIDEL P VELASCO
 2509 W GLENDON WAY
 ALHAMBRA CA, CA 91803
 AMC331681, AMC332206 (TS)

RECEIVED
 PHOENIX
 DEC 10 10 45 AM '12


 2. Article Number
 (Transfer from service label)

7011 2970 0002 3234 9624

COMPLETE THIS SECTION ON DELIVERY

A. Signature

X


 Agent Addressee

B. Received by (Printed Name)

SABRINA SKIBICKI

C. Date of Delivery

12-8-12

D. Is delivery address different from item 1? Yes NoIf YES, enter delivery address below: No


3. Service Type

 Certified Mail Express Mail Registered Return Receipt for Merchandise Insured Mail C.O.D.

4. Restricted Delivery? (Extra Fee)

 Yes


UNITED STATES POSTAL SERVICE



First-Class Mail
Postage & Fees Paid
USPS
Permit No. G-10

- Sender: Please print your name, address, and ZIP+4 in this box •

Bureau of Land Management
Arizona State Office (AZ931-TS)
One North Central Avenue, Ste 800
Phoenix, AZ 85004-4427





United States Department of the Interior



BUREAU OF LAND MANAGEMENT
Arizona State Office
One North Central Avenue, Suite 800
Phoenix, Arizona 85004-4427
www.blm.gov/az/

December 6, 2012

In Reply Refer To:
3800 (9310) TS
AMC331681,AMC332206

CERTIFIED MAIL – RETURN RECEIPT REQUESTED 7011 2970 0002 3234 9624

NOTICE

FIDEL P VELASCO
2509 W GLENDON WAY
ALHAMBRA CA, CA 91803

SANBERNANDO #4, GOOD HOPE #7
AMC33681,AMC332206

Maintenance Fee Waiver Held for Rejection

This office received the Maintenance Fee Waiver Certification (waiver) for the above listed mining claim(s). The waiver is not properly completed and does not meet the annual filing requirements.

In accordance with 43 Code of Federal Regulations (CFR) 3835.10, the name, address, and original signatures of all owners of the mining claim must be included on the waiver form. Please correct the discrepancy as noted below.

The Maintenance Fee Waiver Certification form is missing claim owner signature, Consuelo Velasco. We need the name and address on the Waiver. Next to the name there must be a signature of the owner. We must have an original signature not a copy. Return the signed copy with the original signature to the attention of Tony Smith.

In order to correct the defect in the waiver, per 43 CFR 3835.93, you must provide this office with the requested information within 60 days of your receipt of this notice. If you are unable to provide this information, you have the option of paying the annual maintenance fee of \$140 per claim. If your claim is a placer claim the annual maintenance fee of \$140 per 20 acres would be due. If neither is received within the 60 day time frame, the claim(s) will be declared forfeited and closed.

If additional information is required, please contact Tony Smith 602-417-9355. Please include your AMC serial number(s) on all correspondence.

Rebecca Heick

Rebecca Heick
Group Administrator
Lands and Minerals

Enclosures

United States Department of the Interior
Bureau of Land Management
 LANDS/RECREATION & PLANNING
 ONE N CENTRAL AVE
 PHOENIX, AZ 85004 -2203
 Phone: 602-417-9200

Receipt

No: 2637215

Transaction #: 2717817	
Date of Transaction: 08/22/2012	
CUSTOMER:	
FIDEL P VELASCO 2509 W GLENDON WAY ALHAMBRA, CA 91803-2819 US	

LINE #	QTY	DESCRIPTION	REMARKS	UNIT PRICE	TOTAL
1	1.00	LOCATABLE MINERALS / MINING CLAIMS- NOT NEW-UNADJUD, ONE AUTH NO. ONLY / MINING CLAIM MONEY RECEIVED CASES: AMC331683/\$50.00	POL 2012/5 WAV	- n/a -	50.00
2	1.00	OVERPAYMENT / OVERPAYMENT OF FEES / OVERPAYMENT OF \$1.00 OR MORE		15.00	15.00
TOTAL:					\$65.00

PAYMENT INFORMATION			
1	AMOUNT:	-15.00	POSTMARKED: N/A
	TYPE:	CHECK (REFUND OR DEBIT VOUCHER)	RECEIVED: 08/21/2012
	CHECK NO:	1589	
	NAME:	VELASCO, FIDEL P 2509 W GLENDON WAY ALHAMBRA CA 91803-2819 US	
2	AMOUNT:	65.00	POSTMARKED: N/A
	TYPE:	CHECK	RECEIVED: 08/21/2012
	CHECK NO:	1589	
	NAME:	VELASCO, FIDEL P 2509 W GLENDON WAY ALHAMBRA CA 91803-2819 US	

REMARKS
MAINT FEE WAIVER CERT FORM IS EXPIRED/AFFIDAVIT OF PERFORMANCE OF ANNUAL WORK IS NOT FILED OUT

Authorized Date03/13/2013

AZ BLM REFUND FOR \$50 OVERPAYMENT ON AMC331683
ET/AL TO BERNARDO VELASCO, RECEIPT #2649772,
CONTACT TONY SMITH @ 602-417-9355

Instructions to Accounts

SENT TO: BERNARDO VELASCO,
816 E PLACITA DE ROBERTA
TUCSON, AZ 85718

Login ID203

Entry Date03/13/2013

Total Amount\$50.00

United States Department of the Interior
Bureau of Land Management
 LANDS/RECREATION & PLANNING
 ONE N CENTRAL AVE
 PHOENIX, AZ 85004 -2203
 Phone: 602-417-9200

Receipt

No: 2649772

Transaction #: 2730574	
Date of Transaction: 09/05/2012	
CUSTOMER:	
BERNARDO P VELASCO 816 E PLACITA DE ROBERTA TUCSON,AZ 85718-2722 US	

LINE #	QTY	DESCRIPTION	REMARKS	UNIT PRICE	TOTAL
1	1.00	LOCATABLE MINERALS / MINING CLAIMS-NOT NEW-UNADJUD,ONE AUTH NO. ONLY / MINING CLAIM MONEY RECEIVED CASES: AMC331683/\$50.00	MAINT FEE WAIVER (5) 2013 / POL (5) 2012	- n/a -	50.00
TOTAL:					\$50.00

PAYMENT INFORMATION				
1	AMOUNT:	50.00	POSTMARKED:	N/A
	TYPE:	CHECK	RECEIVED:	09/04/2012
	CHECK NO:	2096		
	NAME:	VELASCO, BERNARDO P 816 E PLACITA DE ROBERTA TUCSON AZ 85718-2722 US		

REMARKS

This receipt was generated by the automated BLM Collections and Billing System and is a paper representation of a portion of the official electronic record contained therein.

12-12-2012

Amc 332206

Amc 331681

Dear Mr. Smith,

Thank you for your time on 12-11-2012. Here are the fees due for Amc 331681 and Amc 332206 (SanBernardo #4 Good Hope #7), I will contact family executor about other items.

Thanks Again,
Fidel P Velasco
626-202-2423
2509 W. Glendon Way
Alhambra CA

91803

NO. OF CLAIMS	
AMOUNT	\$280.
RECEIPT NO.	2204221
INIT.	SLH

** BLM-ASO**

RECEIVED
BLM AZ STATE OFFICE
2012 DEC 14 P 2:35
PHOENIX, ARIZONA

Fidel Velasco
Form 3331-2
(September 2010)
Amc 331681

DEPARTMENT OF THE INTERIOR
BUREAU OF LAND MANAGEMENT

MAINTENANCE FEE WAIVER CERTIFICATION

Amc 331601
Amc 338720
FORM APPROVED
OMB NO. 1004-0114
Expires: August 31, 2013
Amc 332765
Amc 332206
935

SEE INSTRUCTIONS ON PAGE 2 (PB) 2012 (75)

- This small miner waiver is filed for the assessment year beginning on September 1, 2010 and ending on September 1, 2012 (75) United States of America on September 1, 2011, 2012 (78)
- The undersigned and all related parties owned ten or fewer mining claims, mill, or tunnel sites located and maintained on Federal lands in the
- The undersigned have performed the assessment work required by law for each mining claim listed prior to filing this waiver and understand that by filing this form, an affidavit of assessment work must be recorded by the December 30th following the filing of this waiver.
- The undersigned understand that if the assessment work obligation has not yet come due under 30 U.S.C. 28 (for those claims in their first assessment year only), a notice of intent to hold reciting this condition must be recorded by the December 30th following the filing of this waiver.
- The undersigned understand that mill and tunnel sites may also be listed upon this waiver and be waived from payment of the maintenance fee, and that a notice of intent to hold for these sites is required to be recorded by the December 30th immediately following the filing of this waiver.
- The undersigned understand and acknowledge that pursuant to 43 U.S.C. 1212 and 18 U.S.C. 1001, the filing or recording of a false, fictitious, or fraudulent document with the Bureau of Land Management may result in a fine of up to \$250,000, a prison term not to exceed five years, or both.
- The mining claims, mill or tunnel sites for which this waiver from payment of the maintenance fees is requested are:

CLAIM OR SITE NAME	BLM RECORDATION SERIAL NUMBER	RECORDING OFFICE
1. San Bernardo # 7	331683	Fidel Velasco
2. Lead Silver King # 9	338720	" "
3. Good Hope # 10	332765	" "
4. San Bernardo # 4	331688	Consuelo Velasco
5. Good Hope # 7	332206	Consuelo Velasco
6.		
7.		
8. 486		
9.		
10.		

The owner(s) (claimants) of the above mining claims and sites are:

Fidel P. Velasco
(Owner's Name - Please Print)
2509 W Glendon Way
(Street or P.O. Box)
Alhambra CA 91803-2819
(City) (State) (Zip Code)

(+Fidel Velasco)
(Owner's Signature)

(Owner's Name - Please Print)
(Street or P.O. Box)
(City) (State) (Zip Code)
(Owner's Name - Please Print)
(Street or P.O. Box)
(City) (State) (Zip Code)

RECEIVED
BLM AZ PHOENIX OFFICE
2012 DEC 14 2:35
PHOENIX, AZ

(Owner's Signature)
(Owner's Signature)

(Continued on page 2)

\$15 overpayment

9/17/2012
ENTERED INTO COMPUTER
\$15 Refund Authorized for RE
10/24/12

Velasco
2509 W Glendon Way
Los Angeles/Alhambra
CA
91803

RECEIVED
BLM AZ STATE OFFICE

2012 DEC 14 P 2:29

PHOENIX, ARIZONA

Attn: Tony Smith
Bureau of Land Management
Arizona State Office
One North Central Avenue, Suite 800
Phoenix AZ
85004-4427

SANTA ANNE, CA 95070
12 DEC 2012 PM 12 L



Justice
FOREVER



Velasco
2509 W Glendon Way
Los Angeles/Alhambra
CA
91803

RESERVED
BLM AZ STATE OFFICE

2012 DEC 14 P 2:29

PHOENIX, ARIZONA

Attn: Tony Smith
Bureau of Land Management
Arizona State Office
One North Central Avenue, Suite 800
Phoenix AZ
85004-4427

SANTA ANA, CA 92705

12 DEC 2012 PM 12:11



United States Department of the Interior
Bureau of Land Management
 LANDS/RECREATION & PLANNING
 ONE N CENTRAL AVE
 PHOENIX, AZ 85004 -2203
 Phone: 602-417-9200

Receipt

No: 2709221

Transaction #: 2791404	
Date of Transaction: 12/17/2012	
CUSTOMER:	
FIDEL P VELASCO 2509 W GLENDON WAY ALHAMBRA, CA 91803-2819 US	

LINE #	QTY	DESCRIPTION	REMARKS	UNIT PRICE	TOTAL
1	1.00	LOCATABLE MINERALS / MINING CLAIMS-NOT NEW-UNADJUD, ONE AUTH NO. ONLY / MINING CLAIM MONEY RECEIVED CASES: AMC332206/\$280.00	ADDITIONAL MONIES FOR MAINT FEE PYMNT 2013	- n/a -	280.00
TOTAL:					\$280.00

PAYMENT INFORMATION			
1	AMOUNT:	280.00	POSTMARKED: 12/12/2012
	TYPE:	CHECK	RECEIVED: 12/14/2012
	CHECK NO:	1612	
	NAME:	VELASCO, FIDEL P 2509 W GLENDON WAY ALHAMBRA CA 91803-2819 US	

REMARKS

This receipt was generated by the automated BLM Collections and Billing System and is a paper representation of a portion of the official electronic record contained therein.



United States Department of the Interior



BUREAU OF LAND MANAGEMENT

Arizona State Office

One North Central Avenue, Suite 800

Phoenix, Arizona 85004-4427

www.blm.gov/az/

December 19, 2012

In Reply Refer To:

3800 (9310) TS

AMC332206, AMC331685

CERTIFIED MAIL – RETURN RECEIPT REQUESTED 7012 2210 0000 8675 1905

NOTICE

ESTATE OF CONSUELO VELASCO
816 PLACITA DE ROBERTA
TUCSON, AZ 85718

GOOD HOPE #7, SAN BERNARDO #4
AMC332206, AMC331681

Maintenance Fee Waiver Held for Rejection

This office received the Maintenance Fee Waiver Certification (waiver) for the above listed mining claim(s). The waiver is not properly completed and does not meet the annual filing requirements.

In accordance with 43 Code of Federal Regulations (CFR) 3835.10, the name, address, and original signatures of all owners of the mining claim must be included on the waiver form. Please correct the discrepancy as noted below.

The law requires that each individual owner sign on the waiver. Since the signature of the deceased is not possible then a waiver can't be accepted. If you wish to continue these claims you will need to pay the claim maintenance fee of \$140 for each claim. If before September 1, 2013, you wish to start filing a waiver for these claims for the 2014 assessment year, whom ever has power over her estate will need to transfer her interest to another claimant who has less than 10 claims. Otherwise you will need to continue to pay the claim maintenance fee each year. To file a transfer of a deceased we will need the following: 1) a copy of Consuelo Velascos death certificate. 2) a legal document proving who has the authority to sign on her behalf, such as a will, document from probate court, or a notarized statement from her executor or personal representative. They should identify themselves as signing on behalf of an owner when they do the transfer. 3) A Quit Claim Deed (QCD) with the owners name on the deed transferring her interest in the claims to the new owner. The name of the claims and the AMC serial numbers

If additional information is required, please contact Tony Smith 602-417-9355. Please include your AMC serial number(s) on all correspondence.

Rebecca Heick

Rebecca Heick
Group Administrator
Lands and Minerals



United States Department of the Interior



BUREAU OF LAND MANAGEMENT
Arizona State Office
One North Central Avenue, Suite 800
Phoenix, Arizona 85004-4427
www.blm.gov/az/

December 19, 2012

In Reply Refer To:
3800 (9310) TS
AMC332206,AMC331685

CERTIFIED MAIL – RETURN RECEIPT REQUESTED 7012 2210 0000 8675 1899

NOTICE

FIDEL VELASCO
2509 W, GLENDON WAY
ALAHAMBRA, CA 91803

GOOD HOPE #7, SAN BERNARDO #4
AMC332206, AMC331681

Maintenance Fee Waiver Held for Rejection

This office received the Maintenance Fee Waiver Certification (waiver) for the above listed mining claim(s). The waiver is not properly completed and does not meet the annual filing requirements.

In accordance with 43 Code of Federal Regulations (CFR) 3835.10, the name, address, and original signatures of all owners of the mining claim must be included on the waiver form. Please correct the discrepancy as noted below.

The law requires that each individual owner sign on the waiver. Since the signature of the deceased is not possible then a waiver can't be accepted. If you wish to continue these claims you will need to pay the claim maintenance fee of \$140 for each claim. If before September 1, 2013, you wish to start filing a waiver for these claims for the 2014 assessment year, whom ever has power over her estate will need to transfer her interest to another claimant who has less than 10 claims. Otherwise you will need to continue to pay the claim maintenance fee each year. To file a transfer of a deceased we will need the following: 1) a copy of Consuelo Velascos death certificate. 2) a legal document proving who has the authority to sign on her behalf, such as a will, document from probate court, or a notarized statement from her executor or personal representative. They should identify themselves as signing on behalf of an owner when they do the transfer. 3) A Quit Claim Deed (QCD) with the owners name on the deed transferring her interest in the claims to the new owner. The name of the claims and the AMC serial numbers

If additional information is required, please contact Tony Smith 602-417-9355. Please include your AMC serial number(s) on all correspondence.

Rebecca Heick

Rebecca Heick
Group Administrator
Lands and Minerals



United States Department of the Interior

BUREAU OF LAND MANAGEMENT

Arizona State Office

One North Central Avenue, Suite 800

Phoenix, Arizona 85004-4427

www.blm.gov/az/

December 6, 2012



In Reply Refer To:
3800 (9310) TS
AMC331681, AMC332206

CERTIFIED MAIL – RETURN RECEIPT REQUESTED 7011 2970 0002 3234 9891

NOTICE

CONSUELO VELASCO
2904 E ELM ST
TUCSON, AZ 85716-3549

SANBERNANDO #4, GOOD HOPE #7
AMC331681, AMC332206

Maintenance Fee Waiver Held for Rejection

This office received the Maintenance Fee Waiver Certification (waiver) for the above listed mining claim(s). The waiver is not properly completed and does not meet the annual filing requirements.

In accordance with 43 Code of Federal Regulations (CFR) 3835.10, the name, address, and original signatures of all owners of the mining claim must be included on the waiver form. Please correct the discrepancy as noted below.

The Maintenance Fee Waiver Certification form is missing claim owner signature, Consuelo Velasco. We need the name and address on the Waiver. Next to the name there must be a signature of the owner. We must have an original signature not a copy. Return the signed copy with the original signature to the attention of Tony Smith.

In order to correct the defect in the waiver, per 43 CFR 3835.93, you must provide this office with the requested information within 60 days of your receipt of this notice. If you are unable to provide this information, you have the option of paying the annual maintenance fee of \$140 per claim. If your claim is a placer claim the annual maintenance fee of \$140 per 20 acres would be due. If neither is received within the 60 day time frame, the claim(s) will be declared forfeited and closed.

If additional information is required, please contact Tony Smith 602-417-9355. Please include your AMC serial number(s) on all correspondence.

Rebecca Heick

**Rebecca Heick
Group Administrator
Lands and Minerals**

Enclosures



United States Department of the Interior



BUREAU OF LAND MANAGEMENT

Arizona State Office

One North Central Avenue, Suite 800

Phoenix, Arizona 85004-4427

www.blm.gov/az/

December 6, 2012

In Reply Refer To:

3800 (9310) TS

AMC331681,AMC332206

CERTIFIED MAIL – RETURN RECEIPT REQUESTED 7011 2970 0002 3234 9624

NOTICE

FIDEL P VELASCO
2509 W GLENDON WAY
ALHAMBRA CA, CA 91803

SANBERNANDO #4, GOOD HOPE #7
AMC33681,AMC332206

Maintenance Fee Waiver Held for Rejection

This office received the Maintenance Fee Waiver Certification (waiver) for the above listed mining claim(s). The waiver is not properly completed and does not meet the annual filing requirements.

In accordance with 43 Code of Federal Regulations (CFR) 3835.10, the name, address, and original signatures of all owners of the mining claim must be included on the waiver form. Please correct the discrepancy as noted below.

The Maintenance Fee Waiver Certification form is missing claim owner signature, Consuelo Velasco. We need the name and address on the Waiver. Next to the name there must be a signature of the owner. We must have an original signature not a copy. Return the signed copy with the original signature to the attention of Tony Smith.

In order to correct the defect in the waiver, per 43 CFR 3835.93, you must provide this office with the requested information within 60 days of your receipt of this notice. If you are unable to provide this information, you have the option of paying the annual maintenance fee of \$140 per claim. If your claim is a placer claim the annual maintenance fee of \$140 per 20 acres would be due. If neither is received within the 60 day time frame, the claim(s) will be declared forfeited and closed.

If additional information is required, please contact Tony Smith 602-417-9355. Please include your AMC serial number(s) on all correspondence.



Rebecca Heick
Group Administrator
Lands and Minerals

Enclosures

UNITED STATES
DEPARTMENT OF THE INTERIOR
BUREAU OF LAND MANAGEMENT

MAINTENANCE FEE WAIVER CERTIFICATION

Amc 331681
Amc 338720
FORM APPROVED
OMB NO. 1004-0114
Expires: August 31, 2013
Amc 332765
Amc 332206
935

SEE INSTRUCTIONS ON PAGE 2

PB

2012 TS

- This small miner waiver is filed for the assessment year beginning on September 1, 2010 and ending on September 1, 2011. 2012 TS
- The undersigned and all related parties owned ten or fewer mining claims, mill, or tunnel sites located and maintained on Federal lands in the United States of America on September 1, 2011. 2012 TS
- The undersigned have performed the assessment work required by law for each mining claim listed prior to filing this waiver and understand that by filing this form, an affidavit of assessment work must be recorded by the December 30th following the filing of this waiver.
- The undersigned understand that if the assessment work obligation has not yet come due under 30 U.S.C. 28 (for those claims in their first assessment year only), a notice of intent to hold reciting this condition must be recorded by the December 30th following the filing of this waiver.
- The undersigned understand that mill and tunnel sites may also be listed upon this waiver and be waived from payment of the maintenance fee, and that a notice of intent to hold for these sites is required to be recorded by the December 30th immediately following the filing of this waiver.
- The undersigned understand and acknowledge that pursuant to 43 U.S.C. 1212 and 18 U.S.C. 1001, the filing or recording of a false, fictitious, or fraudulent document with the Bureau of Land Management may result in a fine of up to \$250,000, a prison term not to exceed five years, or both.
- The mining claims, mill or tunnel sites for which this waiver from payment of the maintenance fees is requested are:

CLAIM OR SITE NAME	BLM RECORDATION SERIAL NUMBER
1. San Bernardo # 7	331683 Fidel Velasco
2. Lead Silver King # 9	338720 " "
3. Good Hope # 10	332765 " "
4. San Bernardo # 4	331683 Consuelo Velasco
5. Good Hope # 7	332206 Consuelo Velasco
6.	
7.	
8.	
9.	
10.	

486

The owner(s) (claimants) of the above mining claims and sites are:

Fidel P. Velasco

(Owner's Name - Please Print)

(+F Velasco)

(Owner's Signature)

2509 W Glendon Way

(Street or P.O. Box)

Alhambra

(City)

CA

(State)

91803-2819

(Zip Code)

(Owner's Name - Please Print)

(Owner's Signature)

(Street or P.O. Box)

(City)

(State)

(Zip Code)

(Owner's Name - Please Print)

(Owner's Signature)

(Street or P.O. Box)

(City)

(State)

(Zip Code)

(Continued on page 2)

\$15 overpayment

ENTERED INTO COMPUTER

\$15 Refund Authorized for RE overpayment of 2012 POCs 10/24/12

9/17/2012 TS

When Recorded Return Document to:

Fidel P. Velasco
2509 W Glendon Way
Alhambra CA
91803-2819

Check here if this is a change of address.

Telephone: 626-202-2423

E-mail address: fvelasco2818@hotmail.com

AFFIDAVIT OF PERFORMANCE OF ANNUAL WORK

1. State of Arizona, County of Gila ss:

2. I (Name) Fidel P Velasco

3. Reside at (Address) 2509 West Glendon Way

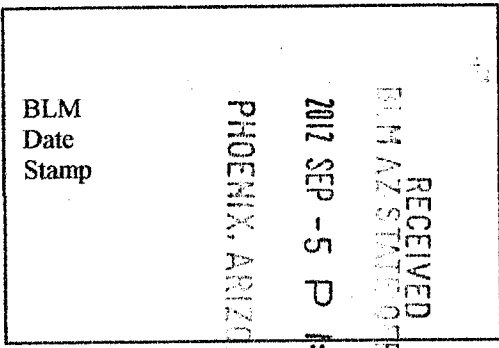
City Alhambra County _____

State CA Zip 91803 being duly sworn, depose and say that I am a citizen of the United States, more than eighteen years of age, and that all of the facts set forth in this affidavit, subject to the provisions and penalties of 18 U.S.C. 1001 pertaining to the filing of false, fictitious, or fraudulent statements with the United States, are true and correct according to the best of my knowledge, information and belief.

4. Owner's name and address (If not shown in Items 1-3 above) _____

5. That I am personally acquainted with the mining claim(s). The work and improvements were made by and at the expense of the owner(s) of said claim(s). Said contiguous group of claims, listed on this document, are situated in the

(optional) Mining District; Gila County, Arizona.



Line No.	AMC NUMBER	CLAIM/SITE NAME	COUNTY RECORDER DATA (If available)		TWP	RNG	SEC
1	331683	San Bernardo # 7	<u>Docket</u> 230	<u>Page</u> 554	450	15E	22
2	332765	Good Hope # 10	188	557	450	15E	22
3	338720	Lead Silver King # 9	292	613	450	15E	22
4	331681	^{SAN} Bernardo # 4	26	109	450	15E	22
5	332206	Good Hope # 7	71	184	450	15E	22
6							

RECEIVED
 BLM BLM AZ STATE OFFICE
 Date
 Stamp 2012 SEP -5 P 1:26

 PHOENIX, ARIZONA

7						
8						
9						
10						

6. That between the dates starting at 12 o'clock noon on September 1, 20 10 and ending at 12 o'clock noon on September 1, 20 11 at least \$ 1,300.00 dollars worth of work and improvements were done and performed upon said claim(s) or upon one or more of a contiguous group of claims for the benefit of all, wholly or partly outside of a contiguous group of claims for the benefit of all, not including the location work.

7. That the following persons were employed to perform the work and improvements described herein: _____

Roy Velasco and Thomas Winkel

8. That the work and improvements performed were: Roads and Research

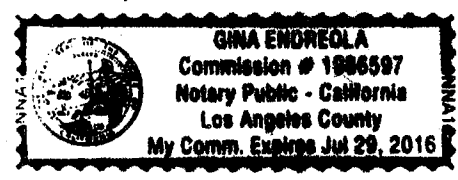
9. Dated: 8-31-2012 Signature: [Signature]

SUBSCRIBED AND SWORN TO before me, a Notary Public, this 1 day of September 20 12

By: Gina Endreola

Notary Public [Signature]

My Commission Expires Jul, 29, 2016



Bureau of Land Management
 Arizona State Office
www.az.blm.gov

No. of Claims: _____ x \$10 = _____
 Check No.: _____ Init. _____
 Receipt No.: _____
 For BLM Use Only

Form: MCF108
 Revised Jan. 2006
 Page 2 of 2

MAINTENANCE FEE WAIVER CERTIFICATION

SEE INSTRUCTIONS ON REVERSE

FORM APPROVED
OMB NO. 1004-0114
Expires: December 31, 2006

435

1. This small miner waiver is filed for the assessment year beginning at noon on September 1, ~~2006~~ and ending at noon on September 1, ~~2007~~ 2011
2. The undersigned and all related parties owned ten or fewer mining claims, mill, or tunnel sites located and maintained on Federal lands in the United States of America on September 1, ~~2006~~ 2011
3. The undersigned have performed the assessment work required by law for each mining claim listed prior to filing this waiver and understand that by filing this form; an affidavit of assessment work must be recorded by the December 30th following the filing of this waiver.
4. The undersigned understand that if the assessment work obligation has not yet come due under 30 U.S.C. 28 (for those claims in their first assessment year only); a notice of intent to hold reciting this condition must be recorded by the December 30th following the filing of this waiver.
5. The undersigned understand that mill and tunnel sites may also be listed upon this waiver and be waived from payment of the maintenance fee; and that a notice of intent to hold for these sites is required to be recorded by the December 30th immediately following the filing of this waiver.
6. The undersigned understand and acknowledge that pursuant to 43 U.S.C. 1212 and 18 U.S.C. 1001; the filing or recording of a false, fictitious, or fraudulent document with the Bureau of Land Management may result in a fine of up to \$250,000, a prison term not to exceed five years, or both.
7. The mining claims, mill or tunnel sites for which this waiver from payment of the maintenance fees is requested are:

2010

	CLAIM OR SITE NAME	BLM RECORDATION SERIAL NUMBER
1.	SAN BERNARDO # 7	331683
2.	Lead Silver King # 9	338770
3.	Good Hope # 10	332765
4.	San Bernardo # 4	331681
5.	Good Hope # 7	332206
6.		
7.		
8.		
9.		
10.		

The owner(s) (claimants) of the above mining claims and sites are:

Fidel P. VELASCO
(Owner's Name - Please Print)

[Signature]
(Owner's Signature)

2509 West Glendon Way
(Street or P.O. Box)

Alhambra CA 91803-2819
(City) (State) (Zip Code)

(Owner's Name - Please Print)

(Owner's Signature)

(Street or P.O. Box)

(City) (State) (Zip Code)

(Owner's Name - Please Print)

(Owner's Signature)

(Street or P.O. Box)

(City) (State) (Zip Code)

(Continued on page 2)

RECEIVED
BLM AZ STATE OFFICE
PHOENIX, ARIZONA
AUG 21 A 8:41

When Recorded Return Document to:

Fidel P. Velasco
2509 West Glendon Way
Alhambra CA 91803-2819

Check here is this is a change of address.

Telephone: 626-202-2423

Address Updated
AUG 29 2012
PB

E-mail address: fvelasco2818@hotmail.com

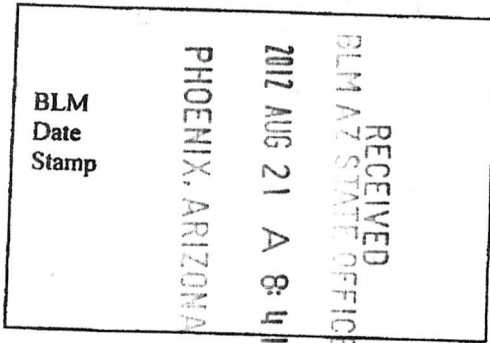
AFFIDAVIT OF PERFORMANCE OF ANNUAL WORK

1. State of Arizona, County of Gila ss:

2. I (Name) Fidel P. Velasco

3. Reside at (Address) 2509 West Glendon Way

City Alhambra County _____



State CA Zip 91803-2819 being duly sworn, depose and say that I am a citizen of the United States, more than eighteen years of age, and that all of the facts set forth in this affidavit, subject to the provisions and penalties of 18 U.S.C. 1001 pertaining to the filing of false, fictitious, or fraudulent statements with the United States, are true and correct according to the best of my knowledge, information and belief.

4. Owner's name and address (If not shown in Items 1-3 above). _____

5. That I am personally acquainted with the mining claim(s). The work and improvements were made by and at the expense of the owner(s) of said claim(s). Said contiguous group of claims, listed on this document, are situated in the _____ (optional) Mining District: _____ County, Arizona.

Line No.	AMC NUMBER	CLAIM/SITE NAME	COUNTY RECORDER DATA (If available)	TWP	RNG	SEC
1						
2						
3						
4						
5						
6						

BLM
Date
Stamp

RECEIVED
BLM AZ STATE OFFICE
2012 AUG 21 A 8:4
PHOENIX, ARIZONA

7						
8						
9						
10						

6. That between the dates starting at 12 o'clock noon on September 1, 20 11 at least \$ 1300 dollars worth of work and improvements were done and performed upon said claim(s) or upon one or more of a contiguous group of claims for the benefit of all, wholly or partly outside of a contiguous group of claims for the benefit of all, not including the location work.

7. That the following persons were employed to perform the work and improvements described herein: Rey Velasco & Thomas Winkler

8. That the work and improvements performed were: ROADS & RESEARCH

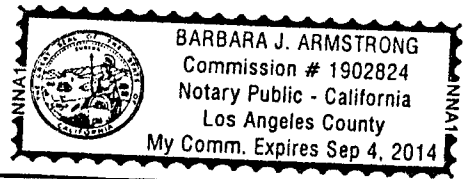
9. Dated: _____ Signature: _____

SUBSCRIBED AND SWORN TO before me, a Notary Public, this 16 day of Aug 2012

By: Fidel Padilla Velasco

Notary Public Barbara J. Armstrong

My Commission Expires Sept 4, 2014



Bureau of Land Management
Arizona State Office
www.az.blm.gov

No. of Claims: 5 x \$10 = 50
Check No.: 1589 Init. [Signature]
Receipt No.: 263725
For BLM Use Only

Form: MCF108
Revised Jan. 2006
Page 2 of 2

Customer Name Update Screen

System ID:MC
Name:VELASCO FIDEL P
Proprietor #:75010
Category:P - PRIVATE
Address:2509 W GLENDON WAY
City:ALHAMBRA
State:CA
Zip:918032819
 UNDELIVERABLE

Lookup
Renumber To:

ADDRESS Updated
ENTERED INTO COMPUTER
AUG 29 2012 *FB*

Save Save/Override DataFlux
Delete Renumber

Customer details successfully saved for Customer Id 75010

Customer Name Update Screen

System ID: MC

Name: VELASCO FIDEL P

Proprietor #: 75010 Renumber To:

Category: P - PRIVATE

Address: 2071 BARNETT RD *← PREVIOUS ADDRESS*

City: LOS ANGELES *PS*

State: CA

Zip: 900324131

UNDELIVERABLE

United States Department of the Interior

Bureau of Land Management
 LANDS/RECREATION & PLANNING
 ONE N CENTRAL AVE
 PHOENIX, AZ 85004 -2203
 Phone: 602-417-9200

Receipt

No: 2637215

Transaction #: 2717817	
Date of Transaction: 08/22/2012	
CUSTOMER:	
FIDEL P VELASCO 2509 W GLENDON WAY ALHAMBRA, CA 91803-2819 US	

LINE #	QTY	DESCRIPTION	REMARKS	UNIT PRICE	TOTAL
1	1.00	LOCATABLE MINERALS / MINING CLAIMS-NOT NEW-UNADJUD, ONE AUTH NO. ONLY / MINING CLAIM MONEY RECEIVED CASES: AMC331683/\$50.00	POL 2012/5 WAV	- n/a -	50.00
2	1.00	OVERPAYMENT / OVERPAYMENT OF FEES / OVERPAYMENT OF \$1.00 OR MORE		15.00	15.00
TOTAL:					\$65.00

PAYMENT INFORMATION			
1	AMOUNT:	65.00	POSTMARKED: N/A
	TYPE:	CHECK	RECEIVED: 08/21/2012
	CHECK NO:	1589	
	NAME:	VELASCO, FIDEL P 2509 W GLENDON WAY ALHAMBRA CA 91803-2819 US	

REMARKS
MAINT FEE WAIVER CERT FORM IS EXPIRED/AFFIDAVIT OF PERFORMANCE OF ANNUAL WORK IS NOT FILED OUT

This receipt was generated by the automated BLM Collections and Billing System and is a paper representation of a portion of the official electronic record contained therein.

United States Department of the Interior
 Bureau of Land Management
 LANDS/RECREATION & PLANNING
 ONE N CENTRAL AVE
 PHOENIX, AZ 85004 -2203
 Phone: 602-417-9200

Receipt
 AMC 331681

No: 2637215

Transaction #: 2717817	
Date of Transaction: 08/22/2012	
CUSTOMER:	
FIDEL P VELASCO 2509 W GLENDON WAY ALHAMBRA, CA 91803-2819 US	

copy

LINE #	QTY	DESCRIPTION	REMARKS	UNIT PRICE	TOTAL
1	1.00	LOCATABLE MINERALS / MINING CLAIMS-NOT NEW-UNADJUD, ONE AUTH NO. ONLY / MINING CLAIM MONEY RECEIVED CASES: AMC331683/\$50.00	POL 2012/5 WAV	- n/a -	50.00
2	1.00	OVERPAYMENT / OVERPAYMENT OF FEES / OVERPAYMENT OF \$1.00 OR MORE		15.00	15.00
TOTAL:					\$65.00

PAYMENT INFORMATION			
1	AMOUNT:	65.00	POSTMARKED: N/A
	TYPE:	CHECK	RECEIVED: 08/21/2012
	CHECK NO:	1589	
	NAME:	VELASCO, FIDEL P 2509 W GLENDON WAY ALHAMBRA CA 91803-2819 US	

RECEIVED
 PHOENIX STATE OFFICE
 PHOENIX, ARIZONA
 08/21/2012 5 P 1:26

REMARKS
MAINT FEE WAIVER CERT FORM IS EXPIRED/AFFIDAVIT OF PERFORMANCE OF ANNUAL WORK IS NOT FILED OUT

This receipt was generated by the automated BLM Collections and Billing System and is a paper representation of a portion of the official electronic record contained therein.

To Whom It May Concern:

Thank you for accepting the payment. I went and redid the paperwork with updated forms. Thank you! (PS. I included original form copy)

Fidel P Velasco 626-202-2423

Fidel

Velasco
2509 W. Glendon Way
Alhambra CA
91803

United States Dept. of the Interior
Bureau of Land Management
Lands/Recreation/Planning
One N Central Ave
Phoenix AZ 85004-2203

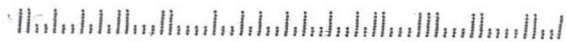


PHOENIX, ARIZONA

2012 SEP -5 P 1:25


RECEIVED
BLM AZ STATE OFFICE

8500484427



Velasco
2509 W. Glendon Way
Alhambra CA
91803

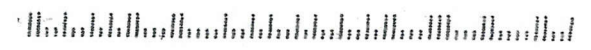
United States Dept. of the Interior
Bureau of Land Management
Lands/Recreation/Planning
One N Central Ave
Phoenix AZ 85004-2203



SANTA ANA CA
08 SEP 2012 PM

RECEIVED
BLM AZ STATE OFFICE
2012 SEP -5 P 1:25
PHOENIX, ARIZONA

9500484427



331681
338720
332765
332206

Authorized Date10/24/2012

Instructions to Accounts AZ BLM REFUND \$15 TO FIDEL P. VELASCO FOR \$15
OVERPAYMENT OF 2012 POLS. RECEIPT #2637215. RE.

Login ID4105

Entry Date10/24/2012

Total Amount\$15.00

United States Department of the Interior
Bureau of Land Management
 LANDS/RECREATION & PLANNING
 ONE N CENTRAL AVE
 PHOENIX, AZ 85004 -2203
 Phone: 602-417-9200

Receipt

No: 2649772

Transaction #: 2730574	
Date of Transaction: 09/05/2012	
CUSTOMER:	
BERNARDO P VELASCO 816 E PLACITA DE ROBERTA TUCSON, AZ 85718-2722 US	

LINE #	QTY	DESCRIPTION	REMARKS	UNIT PRICE	TOTAL
1	1.00	LOCATABLE MINERALS / MINING CLAIMS- NOT NEW-UNADJUD, ONE AUTH NO. ONLY / MINING CLAIM MONEY RECEIVED CASES: AMC331683/\$50.00	MAINT FEE WAIVER (5) 2013 / POL (5) 2012	- n/a -	50.00
TOTAL:					\$50.00

PAYMENT INFORMATION			
1	AMOUNT:	50.00	POSTMARKED: N/A
	TYPE:	CHECK	RECEIVED: 09/04/2012
	CHECK NO:	2096	
	NAME:	VELASCO, BERNARDO P 816 E PLACITA DE ROBERTA TUCSON AZ 85718-2722 US	

REMARKS

This receipt was generated by the automated BLM Collections and Billing System and is a paper representation of a portion of the official electronic record contained therein.

Amc 338720
Amc 331681
Amc 332765
Amc 332206
FORM APPROVED
OMB NO. 1004-0114
Expires: December 31, 2006
725

MAINTENANCE FEE WAIVER CERTIFICATION

SEE INSTRUCTIONS ON REVERSE

Adl.

2012

1. This small miner waiver is filed for the assessment year beginning at noon on September 1, ~~2010~~ and ending at noon on September 1, ~~2011~~ *2013*
2. The undersigned and all related parties owned ten or fewer mining claims, mill, or tunnel sites located and maintained on Federal lands in the United States of America on September 1, ~~2010~~ *2012*
3. The undersigned have performed the assessment work **required by law** for each mining claim listed **prior to filing this waiver** and understand that by filing this form; an affidavit of assessment work **must** be recorded by the December 30th following the filing of this waiver.
4. The undersigned understand that if the assessment work obligation has not yet come due under 30 U.S.C. 28 (for those claims in their first assessment year only); a notice of intent to hold reciting this condition **must** be recorded by the December 30th following the filing of this waiver.
5. The undersigned understand that mill and tunnel sites may also be listed upon this waiver and be waived from payment of the maintenance fee; and that a notice of intent to hold for these sites is required to be recorded by the December 30th immediately following the filing of this waiver.
6. The undersigned understand and acknowledge that pursuant to 43 U.S.C. 1212 and 18 U.S.C. 1001; the filing or recording of a false, fictitious, or fraudulent document with the Bureau of Land Management may result in a fine of up to \$250,000, a prison term not to exceed five years, or both.
7. The mining claims, mill or tunnel sites for which this waiver from payment of the maintenance fees is requested are:

CLAIM OR SITE NAME	BLM RECORDATION SERIAL NUMBER
1. SAN BERNARDO #7 <i>POE Trans</i> ✓	331683
2. GOOD HOPE #10 <i>398 Trans</i>	332765
3. LEAD SILVER KING #9 <i>398</i>	338720
4. SAN BERNARDO #4 <i>Maint'd POE Trans</i>	331681
5. GOOD HOPE #7 <i>2013 Maint POE or 398 Trans</i>	332206
6.	
7.	
8.	
9.	
10.	

2012 SEP - 14 P 3: 28
 BLM AZ STATE OFFICE
 RECEIVED
 WAIVER OK
 Consuelo
 Consuelo
 P.O. BOX ARIZONA

The owner(s) (claimants) of the above mining claims and sites are:

Estate of Consuelo P. Velasco
(Owner's Name - Please Print)
816 Placita De Roberto
(Street or P.O. Box)
Tucson Az 85718
(City) (State) (Zip Code)

Consuelo P. Velasco
(Owner's Signature)

Fidel Velasco
(Owner's Name - Please Print)
2509 W. Glenwood Ave
(Street or P.O. Box)
Alhambra CA 91803
(City) (State) (Zip Code)

Fidel Velasco
(Owner's Signature)

(Owner's Name - Please Print)

(Street or P.O. Box)

(City) (State) (Zip Code)

(Owner's Signature)

(Continued on page 2)

OK Paid Maint
3/10/2013
ENTERED INTO COMPUTER

When Recorded Return Document to:

Estate of Consuelo P. Velasco + Fioel Velasco
816 Placita De Roberto
Tucson
ARIZ 85718

Check here is this is a change of address.

Telephone: 520-982-5457

E-mail address: _____

AFFIDAVIT OF PERFORMANCE OF ANNUAL WORK

1. State of Arizona, County of Gila ss:

2. I (Name) Bernardo P + Fioel Velasco

3. Reside at (Address) 816 Placita De Roberto

City Tucson County Pima

RECEIVED
PIMA STATE OFFICE
2012 SEP -4 P 3:28
PHOENIX, ARIZONA
BLM
Date
Stamp

State Az Zip 85718 being duly sworn, depose and say that I am a citizen of the United States, more than eighteen years of age, and that all of the facts set forth in this affidavit, subject to the provisions and penalties of 18 U.S.C. 1001 pertaining to the filing of false, fictitious, or fraudulent statements with the United States, are true and correct according to the best of my knowledge, information and belief.

4. Owner's name and address (If not shown in Items 1-3 above). _____

5. That I am personally acquainted with the mining claim(s). The work and improvements were made by and at the expense of the owner(s) of said claim(s). Said contiguous group of claims, listed on this document, are situated in the

BANNER (optional) Mining District; Gila County, Arizona.

Line No.	AMC NUMBER	CLAIM/SITE NAME	COUNTY RECORDER DATA (If available)	TWP	RNG	SEC
1	331683	SAN BERNARDO #7	DKT 230 P.554	450.	15E	22
2	332765	GOOD HOPE #10	188 557	450.	15E	22
3	338720	LEAD SILVER KING #9	292 613	450.	15E	15
4	331681	SAN BERNARDO #4	26 107	450.	15E	22
5	332206	GOOD HOPE #7	71 188	450.	15E	22
6						

9/20/12 AT

RECEIVED

BLM AZ STATE OFFICE

2012 SEP -4 P 3:28
Date

PHOENIX, ARIZONA

7						
8						
9						
10						

6. That between the dates starting at 12 o'clock noon on September 1, 20 10 and ending at 12 o'clock noon on September 1, 20 11 at least \$ 650⁰⁰00 dollars worth of work and improvements were done and performed upon said claim(s) or upon one or more of a contiguous group of claims for the benefit of all, wholly or partly outside of a contiguous group of claims for the benefit of all, not including the location work.

7. That the following persons were employed to perform the work and improvements described herein: _____
REY MUNDO P. DELASCO

8. That the work and improvements performed were: Road Improvements


9. Dated: 8-31-12 Signature: [Signature]

SUBSCRIBED AND SWORN TO before me, a Notary Public, this 31 day of AUG, 2012

By: BERNARDO P. VELASCO

Notary Public Charlotte Molina

My Commission Expires _____



Bureau of Land Management
 Arizona State Office
www.az.blm.gov

No. of Claims: 5 x \$10 = \$50.00
 Check No.: 2076 Init. ADH
 Receipt No.: 2649772
 For BLM Use Only

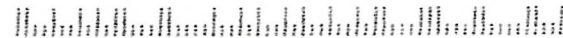
Bernardo P. Velasco
United States Magistrate Judge
Evo A. DeConcini United States Courthouse
405 W. Congress Street, Suite 5650
Tucson Arizona 85701-5054



RECEIVED
U.S. MAIL
AZ STATE OFFICE
2012 SEP -4 P 3: 28
PHOENIX, ARIZONA

Bureau of Land Management
Business & Support Svc. Div.
One North Central Avenue, Suite 800
Phoenix, AZ 85004-4427

850044427 0041



Bernardo P. Velasco
United States Magistrate Judge
Evo A. DeConcini United States Courthouse
405 W. Congress Street, Suite 5650
Tucson Arizona 85701-5054



RECEIVED
BLM AZ STATE OFFICE
2012 SEP -4 P 3:28
PHOENIX, ARIZONA

Bureau of Land Management
Business & Support Svc. Div.
One North Central Avenue, Suite 800
Phoenix, AZ 85004-4427

8500484427 0041



Bernardo P. Velasco
United States Magistrate Judge
Evo A. DeConcini United States Courthouse
405 W. Congress Street, Suite 5650
Tucson Arizona 85701-5054



RECEIVED
U.S. DISTRICT COURT
PHOENIX, ARIZONA
2012 SEP -4 P 3: 28

Bureau of Land Management
Business & Support Svc. Div.
One North Central Avenue, Suite 800
Phoenix, AZ 85004-4427

850044427 0001



Ame 331681
Ame 332204
Ame 66645
Ame 288233

[Handwritten signature]

FORM APPROVED
OMB NO. 1004-0114
Expires: December 31, 2006

687

MAINTENANCE FEE WAIVER CERTIFICATION

SEE INSTRUCTIONS ON REVERSE

- This small miner waiver is filed for the assessment year beginning at noon on September 1, 2000 and ending at noon on September 1, 2007.
- The undersigned and all related parties owned ten or fewer mining claims, mill, or tunnel sites located and maintained on Federal lands in the United States of America on September 1, 2000.
- The undersigned have performed the assessment work required by law for each mining claim listed prior to filing this waiver and understand that by filing this form; an affidavit of assessment work must be recorded by the December 30th following the filing of this waiver.
- The undersigned understand that if the assessment work obligation has not yet come due under 30 U.S.C. 28 (for those claims in their first assessment year only); a notice of intent to hold reciting this condition must be recorded by the December 30th following the filing of this waiver.
- The undersigned understand that mill and tunnel sites may also be listed upon this waiver and be waived from payment of the maintenance fee; and that a notice of intent to hold for these sites is required to be recorded by the December 30th immediately following the filing of this waiver.
- The undersigned understand and acknowledge that pursuant to 43 U.S.C. 1212 and 18 U.S.C. 1001; the filing or recording of a false, fictitious, or fraudulent document with the Bureau of Land Management may result in a fine of up to \$250,000, a prison term not to exceed five years, or both.
- The mining claims, mill or tunnel sites for which this waiver from payment of the maintenance fees is requested are:

CLAIM OR SITE NAME				BLM RECORDATION SERIAL NUMBER
1.	San Bernardo	#	5	331682
2.	Good Hope	#	6	332205
3.	Pony Express	#	2	332204
4.	Virginia	#	1	66773
5.	Virginia	#	2	66774
6.	Virginia	#	3	66775
7.	Virginia	#	4	66776
8.	D.S.M.	#	1	288233
9.	D.S.M.	#	2	288234
10.	D.S.M.	#	3	288235

The owner(s) (claimants) of the above mining claims and sites are:

John Hennessy
(Owner's Name - Please Print)
505 Ceremonial Ridge
(Street or P.O. Box)
San Antonio, TX. 78258
(City) (State) (Zip Code)

[Handwritten signature]
(Owner's Signature)

Virginia V. Hennessy
(Owner's Name - Please Print)
505 Ceremonial Ridge
(Street or P.O. Box)
San Antonio TX. 78258
(City) (State) (Zip Code)

[Handwritten signature]
(Owner's Signature)

(Owner's Name - Please Print)

(Street or P.O. Box)

(City) (State) (Zip Code)

(Owner's Signature)

RECEIVED
BLM AZ STATE OFFICE
2012 AUG 31 P 2:58
PHOENIX, ARIZONA

(Continued on page 2)

ENTERED INTO COMPUTER
9/20/2012 JS

Where Recorded Return Document to:

John & Virginia Hennessy
505 Ceremonial Ridge
San Antonio
TX, 78258

Check here is this is a change of address.

Telephone: _____

E-mail address: _____

AFFIDAVIT OF PERFORMANCE OF ANNUAL WORK

1. State of Arizona, County of Gila ss: _____

2. I (Name) John & Virginia Hennessy

3. Reside at (Address) 505 Ceremonial Ridge

City San Antonio County _____

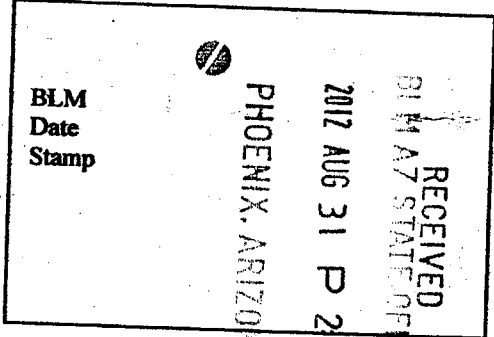
State Tx zip 78258 being duly sworn, depose and say that I am a citizen of the United States, more than eighteen years of age, and that all of the facts set forth in this affidavit, subject to the provisions and penalties of 18 U.S.C. 1001 pertaining to the filing of false, fictitious, or fraudulent statements with the United States, are true and correct according to the best of my knowledge, information and belief.

4. Owner's name and address (if not shown in Items 1-3 above). _____

5. That I am personally acquainted with the mining claim(s). The work and improvements were made by and at the expense of the owner(s) of said claim(s). Said contiguous group of claims, listed on this document, are situated in the

(optional) Mining District; _____ County, Arizona.

Line No.	AMC NUMBER	CLAIM/SITE NAME	COUNTY RECORDER DATA (If available)	TWP	RNG	SEC
1	331682	San Bernardo # 5	DKT-107 P-239	4So	15E	22
2	332205	Good Hope # 6	71 187	4So.	15E.	22
3	332204	Pony Express # 2	217 136	4So.	15E	15
4	66 773	Virginia # 1	135 144	4So.	15E.	27 & 34
5	66 774	Virginia # 2	135 145	4So.	15E.	34
6	66 775	Virginia # 3	136 463	4So.	15E	34



BLM
Date
Stamp

2012 AUG 31 P 2:57:39
PHOENIX, ARIZONA

RECEIVED
BLM AZ STATE OFFICE

7	66776	Virginia #4	DKT-136 P-454	4 So.	15 E.	27-34
8	288233	DS.M. #1	324 907	4 So.	15 E.	16
9	288234	DS.M #2	324 908	4 So.	15 E.	16
10	288235	DSM #3	324 909	4 So.	15 E.	16

6. That between the dates starting at 12 o'clock noon on September 1, 20 11 at least \$ 1250.00 dollars worth of work and improvements were done and performed upon said claim(s) or upon one or more of a contiguous group of claims for the benefit of all, wholly or partly outside of a contiguous group of claims for the benefit of all, not including the location work.

7. That the following persons were employed to perform the work and improvements described herein: REYMUANDO VELASCO

8. That the work and improvements performed were: road improvement

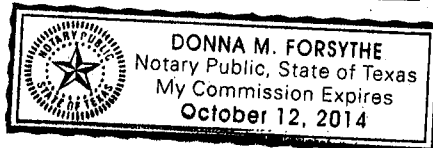
9. Dated: 8/22/12 Signature: Donna M. Forsythe

SUBSCRIBED AND SWORN TO before me, a Notary Public, this 22 day of Aug 20 12

By: Donna M. Forsythe

Notary Public of Texas

My Commission Expires Oct 12, 2014



Bureau of Land Management
Arizona State Office
www.az.blm.gov

No. of Claims: 10 x \$10 = 100
 Check No.: 1986 Init. DFM
 Receipt No.: 2648356
 For BLM Use Only

Hennessy
505 Ceremonial Drive
SA 78260


RECEIVED
BLM AZ STATE OFFICE

2012 AUG 31 P 2:58

PHOENIX, ARIZONA

Bureau of Land Management
Business + Support Sec Div
One N. Central Ave
Suite 800
Phoenix, AZ 85004-4427

SAN ANTONIO TX 78201
RIO GRANDE DISTRICT
28 AUG 2012 PM 4 L



USA FIRST CLASS FOREVER

USA FIRST CLASS FOREVER


Hennessy
505 Ceremonial Drive
SA 78260

RECEIVED
BLM AZ STATE OFFICE

2012 AUG 31 P 2:58

PHOENIX, ARIZONA

SAN ANTONIO TX 78201
RIO GRANDE DISTRICT
28 AUG 2012 PM 4 L



Bureau of Land Management
Business + Support Sec Div
One N. Central Ave
Suite 800
Phoenix, AZ 85004-4427

85004442700

United States Department of the Interior
 Bureau of Land Management
 LANDS/RECREATION & PLANNING
 ONE N CENTRAL AVE
 PHOENIX, AZ 85004 -2203
 Phone: 602-417-9200

Receipt

No: 2648356

Transaction #: 2729137	
Date of Transaction: 09/04/2012	
CUSTOMER:	
JOHN HENNESSY 505 CEREMONIAL RDG SAN ANTONIO, TX 78260-6421 US	

LINE #	QTY	DESCRIPTION	REMARKS	UNIT PRICE	TOTAL
1	1.00	LOCATABLE MINERALS / MINING CLAIMS-NOT NEW-UNADJUD, ONE AUTH NO. ONLY / MINING CLAIM MONEY RECEIVED CASES: AMC331682/\$100.00	POL 2012/10 WAV	- n/a -	100.00
TOTAL:					\$100.00

PAYMENT INFORMATION			
1	AMOUNT:	100.00	POSTMARKED: N/A
	TYPE:	CHECK	RECEIVED: 08/31/2012
	CHECK NO:	1986	
	NAME:	HENNESSY, JOHN 505 CEREMONIAL RDG SAN ANTONIO TX 78260-6421 US	

REMARKS

This receipt was generated by the automated BLM Collections and Billing System and is a paper representation of a portion of the official electronic record contained therein.

UNITED STATES DEPARTMENT OF THE INTERIOR
BUREAU OF LAND MANAGEMENT

Amc 331681
Amc 332204
Amc 66645
Amc 288233

MAINTENANCE FEE WAIVER CERTIFICATION

FORM APPROVED
OMB NO. 1004-0114
Expires: December 31, 2006

SEE INSTRUCTIONS ON REVERSE

DAH
2011

599 2012

1. This small miner waiver is filed for the assessment year beginning at noon on September 1, ~~2009~~ and ending at noon on September 1, ~~2010~~.
2. The undersigned and all related parties owned ten or fewer mining claims, mill, or tunnel sites located and maintained on Federal lands in the United States of America on September 1, ~~2009~~ 2011.
3. The undersigned have performed the assessment work required by law for each mining claim listed prior to filing this waiver and understand that by filing this form; an affidavit of assessment work must be recorded by the December 30th following the filing of this waiver.
4. The undersigned understand that if the assessment work obligation has not yet come due under 30 U.S.C. 28 (for those claims in their first assessment year only); a notice of intent to hold reciting this condition must be recorded by the December 30th following the filing of this waiver.
5. The undersigned understand that mill and tunnel sites may also be listed upon this waiver and be waived from payment of the maintenance fee; and that a notice of intent to hold for these sites is required to be recorded by the December 30th immediately following the filing of this waiver.
6. The undersigned understand and acknowledge that pursuant to 43 U.S.C. 1212 and 18 U.S.C. 1001; the filing or recording of a false, fictitious, or fraudulent document with the Bureau of Land Management may result in a fine of up to \$250,000, a prison term not to exceed five years, or both.
7. The mining claims, mill or tunnel sites for which this waiver from payment of the maintenance fees is requested are:

	CLAIM OR SITE NAME			BLM RECORDATION SERIAL NUMBER
1.	San Bernardo	#	5	331682
2.	Good Hope	#	6	332205
3.	Pony Express	#	2	332204
4.	Virginia	#	1	66773
5.	Virginia	#	2	66774
6.	Virginia	#	3	66775
7.	Virginia	#	4	66776
8.	D.S.M.	#	1	288233
9.	D.S.M.	#	2	288234
10.	D.S.M.	#	3	288235

The owner(s) (claimants) of the above mining claims and sites are:

John Hennessy ✓
(Owner's Name - Please Print)
505 Ceremonial Ridge
(Street or P.O. Box)
San Antonio, TX. 78258
(City) (State) (Zip Code)

John M. Hennessy
(Owner's Signature)

Virginia V. Hennessy
(Owner's Name - Please Print)
505 Ceremonial Ridge
(Street or P.O. Box)
San Antonio TX. 78258
(City) (State) (Zip Code)

Virginia V. Hennessy
(Owner's Signature)

PHOENIX ARIZONA
2011 AUG 31 A 7:58
RECEIVED
BLM AZ STATE OFFICE

(Owner's Name - Please Print)

(Street or P.O. Box)

(City) (State) (Zip Code)

(Owner's Signature)

(Continued on page 2)

9/7/2011 TS
ENTERED INTO COMPUTER

Where Recorded Return Document to:
John & Virginia Hennessy
505 Ceremonial Ridge
San Antonio
TX, 78258

Check here if this is a change of address.

Telephone: 210-497-8713

E-mail address: gina.hennessy@allstate.com

AFFIDAVIT OF PERFORMANCE OF ANNUAL WORK

1. State of Arizona, County of Gila ss:
 2. I (Name) John & Virginia Hennessy
 3. Reside at (Address) 505 Ceremonial Ridge

RECEIVED
 BLM AZ STATE OFFICE
 2011 AUG 31 A 7:58
 PHOENIX, ARIZONA
 BLM
 Date
 Stamp

City San Antonio County _____

State Tx Zip 78258 being duly sworn, depose and say that I am a citizen of the United States, more than eighteen years of age, and that all of the facts set forth in this affidavit, subject to the provisions and penalties of 18 U.S.C. 1001 pertaining to the filing of false, fictitious, or fraudulent statements with the United States, are true and correct according to the best of my knowledge, information and belief.

4. Owner's name and address (If not shown in Items 1-3 above). _____

5. That I am personally acquainted with the mining claim(s). The work and improvements were made by and at the expense of the owner(s) of said claim(s). Said contiguous group of claims, listed on this document, are situated in the

BANNER (optional) Mining District; Gila County, Arizona.

Line No.	AMC NUMBER	CLAIM/SITE NAME	COUNTY RECORDER DATA (If available)	TWP	RNG	SEC
1	331682	San Bernardo # 5	DKT-507 P-239	4So	15E	22
2	332205	Good Hope # 6	71 187	4So.	15E.	22
3	332204	Pony Express # 2	217 136	4So.	15E	15
4	66 773	Virginia # 1	135 144	4So.	15E.	27, 34
5	66 774	Virginia # 2	135 145	4So.	15E.	34
6	66 775	Virginia # 3	136 463	4So.	15E	34

ENTERED INTO COMPUTER

AT 9/13/11 TS

RECEIVED
 BLM AZ STATE OFFICE
 2011 AUG 31 A 7:58
 PHOENIX, ARIZONA
 BLM
 Date
 Stamp

7	66776	Virginia #4	DKT-136P-454	4So.	15E.	27+34
8	288233	DS.M. #1	324 907	4So.	15E.	16
9	288234	DS.M. #2	324 908	4So.	15E.	16
10	288235	DS.M. #3	324 909	4So.	15E.	16

6. That between the dates starting at 12 o'clock noon on September 1, 20 09 and ending at 12 o'clock noon on September 1, 20 10 at least \$ 1250.00 dollars worth of work and improvements were done and performed upon said claim(s) or upon one or more of a contiguous group of claims for the benefit of all, wholly or partly outside of a contiguous group of claims for the benefit of all, not including the location work.

7. That the following persons were employed to perform the work and improvements described herein: Raymundo Velasco & Cesario Velasco

8. That the work and improvements performed were: road improvement

9. Dated: _____ Signature: _____

SUBSCRIBED AND SWORN TO before me, a Notary Public, this 25 day of AUGUST 20 11

By: Donna M. Forsythe

Notary Public STATE OF TEXAS

My Commission Expires Oct 12, 2014



Bureau of Land Management
 Arizona State Office
www.az.blm.gov

No. of Claims: 10 x \$10 \$100.00
 Check No.: 1779 Init. D.M.
 Receipt No.: 2421331
 For BLM Use Only

United States Department of the Interior
Bureau of Land Management
 LANDS/RECREATION & PLANNING
 ONE N CENTRAL AVE
 PHOENIX, AZ 85004 -2203
 Phone: 602-417-9200

Receipt

No: 2421331

Transaction #: 2496770	
Date of Transaction: 08/31/2011	
CUSTOMER:	
JOHN HENNESSY 505 CEREMONIAL RDG SAN ANTONIO, TX 78260-6421 US	

LINE #	QTY	DESCRIPTION	REMARKS	UNIT PRICE	TOTAL
1	1.00	LOCATABLE MINERALS / MINING CLAIMS-NOT NEW-UNADJUD, ONE AUTH NO. ONLY / MINING CLAIM MONEY RECEIVED CASES: AMC331682/\$100.00	MAINT WAIVER 2012 / POL (10) 2011	- n/a -	100.00
TOTAL:					\$100.00

PAYMENT INFORMATION					
1	AMOUNT:	100.00	POSTMARKED:	08/29/2011	
	TYPE:	CHECK	RECEIVED:	08/31/2011	
	CHECK NO:	1779			
	NAME:	HENNESSY, JOHN M 505 CEREMONIAL RDG SAN ANTONIO TX 78260-6421 US			

REMARKS

This receipt was generated by the automated BLM Collections and Billing System and is a paper representation of a portion of the official electronic record contained therein.

AMC 331681
AMC 332206
AMC 332765
AMC 338720
FORM APPROVED
OMB NO. 1004-0114
Expires: December 31, 2006

MAINTENANCE FEE WAIVER CERTIFICATION

SEE INSTRUCTIONS ON REVERSE

1. This small miner waiver is filed for the assessment year beginning at noon on September 1, ~~2006~~ and ending at noon on September 1, ~~2006~~ 2012
2. The undersigned and all related parties owned ten or fewer mining claims, mill, or tunnel sites located and maintained on Federal lands in the United States of America on September 1, ~~2006~~ 2011
3. The undersigned have performed the assessment work **required by law** for each mining claim listed **prior to filing this waiver** and understand that by filing this form; an affidavit of assessment work **must** be recorded by the December 30th following the filing of this waiver.
4. The undersigned understand that if the assessment work obligation has not yet come due under 30 U.S.C. 28 (for those claims in their first assessment year only); a notice of intent to hold reciting this condition **must** be recorded by the December 30th following the filing of this waiver.
5. The undersigned understand that mill and tunnel sites may also be listed upon this waiver and be waived from payment of the maintenance fee; and that a notice of intent to hold for these sites is required to be recorded by the December 30th immediately following the filing of this waiver.
6. The undersigned understand and acknowledge that pursuant to 43 U.S.C. 1212 and 18 U.S.C. 1001; the filing or recording of a false, fictitious, or fraudulent document with the Bureau of Land Management may result in a fine of up to \$250,000, a prison term not to exceed five years, or both.
7. The mining claims, mill or tunnel sites for which this waiver from payment of the maintenance fees is requested are:

CLAIM OR SITE NAME	BLM RECORDATION SERIAL NUMBER
1. SAN BERNARDO # 4	331681 <i>Consuelo 486</i>
2. GOOD HOPE # 7	332206 <i>Consuelo 486</i>
3. SAN BERNARDO # 7	331683
4. GOOD HOPE # 10	332765
5. LEAD S. LEE KING # 9	338720
6.	
7.	
8.	
9.	
10.	

RECEIVED
 BLM AZ STATE OFFICE
 2011 AUG 29 A 7:49
 PHOENIX, ARIZONA

The owner(s) (claimants) of the above mining claims and sites are:

Estate of Consuelo Velasco
(Owner's Name - Please Print)
816 Placita De Roberto
(Street or P.O. Box)
Tucson AZ 85718
(City) (State) (Zip Code)

Bernardo P. Velasco
(Owner's Signature)
Bernardo P. Velasco
Executive

FIDEL VELASCO
(Owner's Name - Please Print)
2071 N. BARNETT RD
(Street or P.O. Box)
Los Angeles CA 90032
(City) (State) (Zip Code)

F. Velasco
(Owner's Signature)

(Owner's Name - Please Print)

(Street or P.O. Box)

(City) (State) (Zip Code)

(Owner's Signature)

(Continued on page 2)

ENTERED INTO COMPUTER
9/6/2011 *TS*

BERNARDO VELASCO
816 Placita De Roberts
Tucson, Az
85718

Check here is this is a change of address.
 Telephone: _____
 E-mail address: _____

AFFIDAVIT OF PERFORMANCE OF ANNUAL WORK

1. State of Arizona, County of Gila ss:
 2. I (Name) BERNARDO P. VELASCO
 3. Reside at (Address) 816 Placita De Roberts

 City Tucson County Pima

RECEIVED
 BLM AZ STATE OFFICE
 2011 AUG 29 A 7:49
 PHOENIX, ARIZONA
 BLM
 Date
 Stamp

State Az Zip 85718 being duly sworn, depose and say that I am a citizen of the United States, more than eighteen years of age, and that all of the facts set forth in this affidavit, subject to the provisions and penalties of 18 U.S.C. 1001 pertaining to the filing of false, fictitious, or fraudulent statements with the United States, are true and correct according to the best of my knowledge, information and belief.

4. Owner's name and address (If not shown in Items 1-3 above). Estate of Consuelo Velasco
816 Placita De Roberts, Tucson, Az & FUEL P VELASCO, 2071 N. BARNETT RD, LOS ANGELES, CA

5. That I am personally acquainted with the mining claim(s). The work and improvements were made by and at the expense of the owner(s) of said claim(s). Said contiguous group of claims listed on this document are situated in the Banner (optional) Mining District; Gila County, Arizona. 90032

Line No.	AMC NUMBER	CLAIM/SITE NAME	COUNTY RECORDER DATA (If available)	TWP	RNG	SEC
1	331683	SAN BERNARDO #7	DKT 230 P 554	4S0	15E	22
2	332765	GOOD HOPE #10	188 557	4S0	15E	22
3	338720	HEAD SILVER KING #9	292 613	4S0	15E	15
4	331681	SAN BERNARDO #4	26 109	4S0	15E	22
5	332206	GOOD HOPE #7	71 188	4S0	15E	22
6						

RECEIVED
BLMAZ STATE OFFICE

2011 AUG 29 A 7:49
PHOENIX, ARIZONA

BLM
Date
Stamp

7						
8						
9						
10						

6. That between the dates starting at 12 o'clock noon on September 1, 2007 and ending at 12 o'clock noon on September 1, 2010 at least \$ 800 dollars worth of work and improvements were done and performed upon said claim(s) or upon one or more of a contiguous group of claims for the benefit of all, wholly or partly outside of a contiguous group of claims for the benefit of all, not including the location work.

7. That the following persons were employed to perform the work and improvements described herein: REYMONDO VELASCO + CESARIO VELASCO

8. That the work and improvements performed were: ROAD IMPROVEMENTS


9. Dated: 8-19-11 Signature: Bernardo P. Velasco Personal Representative

SUBSCRIBED AND SWORN TO before me, a Notary Public, this 19 day of AUGUST 20 11

by: BERNARDO P. VELASCO

Notary Public Charlotte Molina

My Commission Expires _____



No. of Claims: 5 x \$10 = 50
 Check No.: _____ Init. BM
 Receipt No.: 2418181
 For BLM Use Only

Bureau of Land Management
Arizona State Office

United States Department of the Interior
 Bureau of Land Management
 LANDS/RECREATION & PLANNING
 ONE N CENTRAL AVE
 PHOENIX, AZ 85004 -2203
 Phone: 602-417-9200

Receipt

No: 2418181

Transaction #: 2493584	
Date of Transaction: 08/29/2011	
CUSTOMER:	
BERNARDO P VELASCO 816 E PLACITA DE ROBERTA TUCSON, AZ 85718-2722 US	

LINE #	QTY	DESCRIPTION	REMARKS	UNIT PRICE	TOTAL
1	1.00	LOCATABLE MINERALS / MINING CLAIMS-NOT NEW-UNADJUD, ONE AUTH NO. ONLY / MINING CLAIM MONEY RECEIVED CASES: AMC331683/\$120.00	POL/WAIVER-12	- n/a -	120.00
TOTAL:					\$120.00

PAYMENT INFORMATION					
1	AMOUNT:	70.00	POSTMARKED:	08/25/2011	
	TYPE:	CHECK	RECEIVED:	08/29/2011	
	CHECK NO:	9222406017			
	NAME:	VELASCO, BERNARDO P 816 E PLACITA DE ROBERTA TUCSON AZ 85718-2722 US			
2	AMOUNT:	50.00	POSTMARKED:	08/25/2011	
	TYPE:	CHECK	RECEIVED:	08/29/2011	
	CHECK NO:	9222406019			
	NAME:	VELASCO, BERNARDO P 816 E PLACITA DE ROBERTA TUCSON AZ 85718-2722 US			

REMARKS

This receipt was generated by the automated BLM Collections and Billing System and is a paper representation of a portion of the official electronic record contained therein.

UNITED STATES DEPARTMENT OF THE INTERIOR
BUREAU OF LAND MANAGEMENT

MAINTENANCE FEE WAIVER CERTIFICATION

SEE INSTRUCTIONS ON REVERSE

JML

Amc 288233 (633)

Amc 331681

Amc 332204

FORM APPROVED
OMB NO. 1004-0114
Expires: December 31, 2006

Amc 66645

2010

1. This small miner waiver is filed for the assessment year beginning at noon on September 1, ~~2009~~ and ending at noon on September 1, ~~2009~~. 2010
2. The undersigned and all related parties owned ten or fewer mining claims, mill, or tunnel sites located and maintained on Federal lands in the United States of America on September 1, ~~2009~~. 2010
3. The undersigned have performed the assessment work required by law for each mining claim listed prior to filing this waiver and understand that by filing this form; an affidavit of assessment work must be recorded by the December 30th following the filing of this waiver.
4. The undersigned understand that if the assessment work obligation has not yet come due under 30 U.S.C. 28 (for those claims in their first assessment year only); a notice of intent to hold reciting this condition must be recorded by the December 30th following the filing of this waiver.
5. The undersigned understand that mill and tunnel sites may also be listed upon this waiver and be waived from payment of the maintenance fee; and that a notice of intent to hold for these sites is required to be recorded by the December 30th immediately following the filing of this waiver.
6. The undersigned understand and acknowledge that pursuant to 43 U.S.C. 1212 and 18 U.S.C. 1001; the filing or recording of a false, fictitious, or fraudulent document with the Bureau of Land Management may result in a fine of up to \$250,000, a prison term not to exceed five years, or both.
7. The mining claims, mill or tunnel sites for which this waiver from payment of the maintenance fees is requested are:

CLAIM OR SITE NAME	BLM RECORDATION SERIAL NUMBER
1. San Bernardo # 5 ✓	331682
2. Good Hope # 6	332205
3. Pony Express # 2	332204
4. Virginia # 1	66773
5. Virginia # 2	66774
6. Virginia # 3	66775
7. Virginia # 4	66776
8. D.S.M. # 1	288233
9. D.S.M. # 2	288234
10. D.S.M. # 3	288235

The owner(s) (claimants) of the above mining claims and sites are:

John Hennessy
(Owner's Name - Please Print)
505 Ceremonial Ridge
(Street or P.O. Box)
San Antonio, TX. 78258 ✓
(City) (State) (Zip Code)

John M. Hennessy
(Owner's Signature)

Virginia V. Hennessy
(Owner's Name - Please Print)
505 Ceremonial Ridge ✓
(Street or P.O. Box)
San Antonio TX. 78258 ✓
(City) (State) (Zip Code)

Virginia V. Hennessy
(Owner's Signature)

(Owner's Name - Please Print)
(Street or P.O. Box)
(City) (State) (Zip Code)

(Owner's Signature)

RECEIVED
BLM AZ STATE OFFICE
2010 SEP - 1 A 9:17
PHOENIX, ARIZONA

(Continued on page 2)

ENTERED INTO COMPUTER
9/17/10 AT

Where Recorded Return Document to:

John & Virginia Hennessy
505 Ceremonial Ridge
San Antonio
TX, ~~78258~~ 78260

Check here is this is a change of address. Zip code changed

Telephone: 210 497 8713

E-mail address: Vhennessy@SATX.VR.COM

AFFIDAVIT OF PERFORMANCE OF ANNUAL WORK

- 1. State of Arizona, County of Gila ss:
- 2. I (Name) John & Virginia Hennessy
- 3. Reside at (Address) 505 Ceremonial Ridge

RECEIVED
 BLM AZ STATE OFFICE
 2010 SEP - 1 A 9:17
 PHOENIX, ARIZONA
 BLM
 Date
 Stamp

City San Antonio County Bexar

State Tx Zip 78258 being duly sworn, depose and say that I am a citizen of the United States, more than eighteen years of age, and that all of the facts set forth in this affidavit, subject to the provisions and penalties of 18 U.S.C. 1001 pertaining to the filing of false, fictitious, or fraudulent statements with the United States, are true and correct according to the best of my knowledge, information and belief.

4. Owner's name and address (If not shown in Items 1-3 above).

5. That I am personally acquainted with the mining claim(s). The work and improvements were made by and at the expense of the owner(s) of said claim(s). Said contiguous group of claims, listed on this document, are situated in the

Banner (optional) Mining District; Gila County, Arizona.

Line No.	AMC NUMBER	CLAIM/SITE NAME	COUNTY RECORDER DATA (If available)	TWP	RNG	SEC
1	331682	San Bernardo # 5	DKT - 107 P-239	4So	15 E.	22
2	332205	Good Hope # 6	71 187	4So.	15 E.	22
3	332204	Pony Express # 2	217 136	4So.	15 E	15
4	66 773	Virginia # 1	135 144	4So.	15 E.	27+34
5	66 774	Virginia # 2	135 145	4So.	15 E.	34
6	66 775	Virginia # 3	136 463	4So.	15 E	34

ENTERED INTO COMPUTER
9/17/10 AT

RECEIVED
 BLM AZ STATE OFFICE
 PHOENIX, ARIZONA
 2010 SEP - 1 A 9:17
 BLM
 Date
 Stamp

7	66776	Virginia	# 4	DKT-136 P-454	4 So.	15 E.	27+34
8	288233	DS. M.	# 1	324 907	4 So.	15 E.	16
9	288234	DS. M.	# 2	324 908	4 So.	15 E.	16
10	288235	DS. M.	# 3	324 909	4 So.	15 E.	16

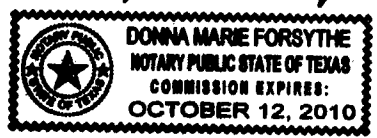
6. That between the dates starting at 12 o'clock noon on September 1, 20~~09~~¹⁰ and ending at 12 o'clock noon on September 1, 20~~09~~¹⁰ at least \$ 1250⁰⁰ dollars worth of work and improvements were done and performed upon said claim(s) or upon one or more of a contiguous group of claims for the benefit of all, wholly or partly outside of a contiguous group of claims for the benefit of all, not including the location work.

7. That the following persons were employed to perform the work and improvements described herein: _____
Ray Velasco and Fidel Velasco

8. That the work and improvements performed were: road improvement

9. Dated: 8/25/10 Signature: [Signature]
 SUBSCRIBED AND SWORN TO before me, a Notary Public, this 25 day of Aug 20 10

By: _____
 Notary Public Donna Marie Forsythe
 My Commission Expires 10/12/2010



Bureau of Land Management
 Arizona State Office
www.az.blm.gov

No. of Claims: 10 x \$10 = 100
 Check No.: 1621 Init. [Initials]
 Receipt No.: 2210580
 For BLM Use Only

United States Department of the Interior
Bureau of Land Management
 LANDS/RECREATION & PLANNING
 ONE N CENTRAL AVE
 PHOENIX, AZ 85004 -2203
 Phone:

Receipt

No: 2210580

Transaction #: 2280664	
Date of Transaction: 09/07/2010	
CUSTOMER:	
JOHN HENNESSY 505 CEREMONIAL RDG SAN ANTONIO, TX 78260-6421 US	

LINE #	QTY	DESCRIPTION	REMARKS	UNIT PRICE	TOTAL
1	1.00	LOCATABLE MINERALS / MINING CLAIMS-NOT NEW-UNADJUD, ONE AUTH NO. ONLY / MINING CLAIM MONEY RECEIVED CASES: AMC331682/\$100.00	POL 2010/10 WAV	- n/a -	100.00
TOTAL:					\$100.00

PAYMENT INFORMATION					
1	AMOUNT:	100.00	POSTMARKED:	N/A	
	TYPE:	CHECK	RECEIVED:	09/07/2010	
	CHECK NO:	1621			
	NAME:	HENNESSY, JOHN 505 CEREMONIAL RDG SAN ANTONIO TX 78260-6421 US			

REMARKS

This receipt was generated by the automated BLM Collections and Billing System and is a paper representation of a portion of the official electronic record contained therein.

AMC 331681

332206

332765

338720

Form 3830-2
(January 2004)

UNITED STATES DEPARTMENT OF THE INTERIOR
BUREAU OF LAND MANAGEMENT

JMC
128

FORM APPROVED
OMB NO. 1004-0114
Expires: December 31, 2006

MAINTENANCE FEE WAIVER CERTIFICATION

SEE INSTRUCTIONS ON REVERSE

1. This small miner waiver is filed for the assessment year beginning at noon on September 1, 2006 and ending at noon on September 1, 2007.
2. The undersigned and all related parties owned ten or fewer mining claims, mill, or tunnel sites located and maintained on Federal lands in the United States of America on September 1, 2006.
3. The undersigned have performed the assessment work required by law for each mining claim listed prior to filing this waiver and understand that by filing this form; an affidavit of assessment work must be recorded by the December 30th following the filing of this waiver.
4. The undersigned understand that if the assessment work obligation has not yet come due under 30 U.S.C. 28 (for those claims in their first assessment year only); a notice of intent to hold reciting this condition must be recorded by the December 30th following the filing of this waiver.
5. The undersigned understand that mill and tunnel sites may also be listed upon this waiver and be waived from payment of the maintenance fee; and that a notice of intent to hold for these sites is required to be recorded by the December 30th immediately following the filing of this waiver.
6. The undersigned understand and acknowledge that pursuant to 43 U.S.C. 1212 and 18 U.S.C. 1001; the filing or recording of a false, fictitious, or fraudulent document with the Bureau of Land Management may result in a fine of up to \$250,000, a prison term not to exceed five years, or both.
7. The mining claims, mill or tunnel sites for which this waiver from payment of the maintenance fees is requested are:

CLAIM OR SITE NAME	BLM RECORDATION SERIAL NUMBER
1. SAN BERNARDO #7	331683
2. GOOD HOPE #10	332765
3. LEAD SILVER KING #9	338720
4. SAN BERNARDO #4	331681
5. GOOD HOPE #7	332206
6.	
7.	
8.	
9.	
10.	

RECEIVED
BLM AZ STATE OFFICE
2010 JUL 27 A 10:18
PHOENIX, ARIZONA

The owner(s) (claimants) of the above mining claims and sites are:

Consuelo P. Velasco ✓
(Owner's Name - Please Print)

2904 E. Elm
(Street or P.O. Box)

Tucson AZ 85716
(City) (State) (Zip Code)

Consuelo P. Velasco
(Owner's Signature)

Fidel Velasco ✓
(Owner's Name - Please Print)

2071 North Barrett Rd
(Street or P.O. Box)

Los Angeles CA 90032
(City) (State) (Zip Code)

8/30/10
Address updated
PB

Fidel Velasco
(Owner's Signature)

(Owner's Name - Please Print)

(Street or P.O. Box)

(City) (State) (Zip Code)

(Owner's Signature)

ENTERED INTO COMPUTER
AUG 30 2010 PB

When Recorded Return Document to:

Fidel Velasco
2071 North BARNETT RD
Los Angeles, CA
90032

Check here is this is a change of address.

Telephone: _____

E-mail address: _____

RECEIVED
BLM AZ STATE OFFICE

2010 JUL 27 A 10:18

PHOENIX, ARIZONA

BLM
Date
Stamp

AFFIDAVIT OF PERFORMANCE OF ANNUAL WORK

1. State of Arizona, County of Gila ss:

2. I (Name) Fidel Velasco

3. Reside at (Address) 2071 North Barnett Rd

City Los Angeles County _____

State CA Zip 90032 being duly sworn, depose and say that I am a citizen of the United States, more than eighteen years of age, and that all of the facts set forth in this affidavit, subject to the provisions and penalties of 18 U.S.C. 1001 pertaining to the filing of false, fictitious, or fraudulent statements with the United States, are true and correct according to the best of my knowledge, information and belief.

4. Owner's name and address (if not shown in Items 1-3 above). _____

5. That I am personally acquainted with the mining claim(s). The work and improvements were made by and at the expense of the owner(s) of said claim(s). Said contiguous group of claims, listed on this document, are situated in the

Banner (optional) Mining District; Gila County, Arizona.

Line No.	AMC NUMBER	CLAIM/SITE NAME	COUNTY RECORDER DATA (If available)	TWP	RNG	SEC
1	331683	SAN BERNARDO 7	Dkt 230 P. 55f	4S0	15E	22
2	332765	GOOD HOPE 10	188 557	4S0	15E	22
3	338720	LEAN SILVER KING 9	292 613	4S0	15E	15
4	331681	SAN BERNARDO 4	26 109	4S0	15E	22
5	332206	GOOD HOPE 7	71 188	4S0	15E	22
6						

ENTERED INTO COMPUTER
AUG 30 2010 *JB*

AFFIDAVIT OF PERFORMANCE OF ANNUAL WORK – page 2

BLM Date Stamp	2010 JUL 27 A 10:18 PHOENIX, ARIZONA	RECEIVED BLM AZ STATE OFFICE
----------------------	---	---------------------------------

7						
8						
9						
10						

6. That between the dates starting at 12 o'clock noon on September 1, 20 ~~08~~⁰⁹ and ending at 12 o'clock noon on September 1, 20 ~~09~~¹⁰ at least \$ 650 dollars worth of work and improvements were done and performed upon said claim(s) or upon one or more of a contiguous group of claims for the benefit of all, wholly or partly outside of a contiguous group of claims for the benefit of all, not including the location work.

7. That the following persons were employed to perform the work and improvements described herein: Ric Velasco

8. That the work and improvements performed were: ROAD IMPROVEMENTS

9. Dated: 7-23-2010 Signature: Fidel D Velasco

SUBSCRIBED AND SWORN TO before me, a Notary Public, this 23 day of July 2010

By: Fidel Padilla Velasco
Notary Public

My Commission Expires May 10, 2012

Bureau of Land Management
Arizona State Office
www.az.blm.gov



No. of Claims:	<u>5</u>	x \$10 =	<u>50</u>
Check No.:	<u>1505</u>	Init.	<u>FMC</u>
Receipt No.:	<u>2178329</u>		
For BLM Use Only			

Form: MCF108
Revised Jan. 2006
Page 2 of 2

Customer Name Update Screen

System ID:MC

Name: VELASCO FIDEL P

Lookup

Proprietor #: 75010

Renumber To:

Category: P - PRIVATE

Address: 2071 BARNETT RD

Address Updated
ENTERED INTO COMPUTER

AUG 30 2010 *PB*

City: LOS ANGELES

State: CA

Zip: 900324131


Save

Save/Override DataFlux

Delete

Renumber

Customer details successfully saved for Customer Id 75010

List of Proprietors
VELASCO FIDEL P[75010], 2904 E ELM, , TUCSON, AZ, 85716, P,
 Previous Address

Select

Cancel

United States Department of the Interior

Bureau of Land Management

LANDS/RECREATION & PLANNING

ONE N CENTRAL AVE

PHOENIX, AZ 85004 -2203

Phone:

Receipt

No:

2178329

Transaction #: 2247888	
Date of Transaction: 07/27/2010	
CUSTOMER:	FIDEL VALES 2071 BARNETT RD LOS ANGELES,CA 90032-4131 US

LINE #	QTY	DESCRIPTION	REMARKS	UNIT PRICE	TOTAL
1	1.00	LOCATABLE MINERALS / MINING CLAIMS-NOT NEW-UNADJUD,ONE AUTH NO. ONLY / MINING CLAIM MONEY RECEIVED CASES: AMC331683/\$50.00	POL 2010/5 WAV	- n/a -	50.00
TOTAL:					\$50.00

PAYMENT INFORMATION			
1	AMOUNT:	50.00	POSTMARKED: N/A
	TYPE:	CHECK	RECEIVED: 07/27/2010
	CHECK NO:	1505	
	NAME:	VELASCO, FIDEL 2071 BARNETT RD LOS ANGELES CA 90032-4131 US	

REMARKS

This receipt was generated by the automated BLM Collections and Billing System and is a paper representation of a portion of the official electronic record contained therein.



United States Department of the Interior



BUREAU OF LAND MANAGEMENT

Arizona State Office

One North Central Avenue, Suite 800

Phoenix, Arizona 85004-4427

www.blm.gov/az/

October 21, 2011

In Reply Refer To:
3800 (9310)
AMC331791, AMC332206

CERTIFIED MAIL – RETURN RECEIPT REQUESTED 7011 1570 0003 6509 7130

RECEIVED
BLM ARIZONA OFFICE
OCT 27 AM 10:30

NOTICE

FIDEL VELASCO
2071 N BARNETT RD
LOS ANGELES, CA 90032

SAN BERNARDO #4, GOOD HOPE #7
AMC331681, AMC332206

Maintenance Fee Waiver Held for Rejection

This office received the Maintenance Fee Waiver Certification (waiver) for the above listed mining claim(s). The waiver is not properly completed and does not meet the annual filing requirements.

In accordance with 43 Code of Federal Regulations (CFR) 3835.10, the name, address, and original signatures of all owners of the mining claim must be included on the waiver form. Please correct the discrepancy as noted below.

The law requires that each individual owner sign on the waiver. Since the signature of the deceased is not possible then a waiver can't be accepted. If you wish to continue this claim you will need to pay the claim maintenance fee of \$140 for each claim. Next year if you wish to file a waiver, the deceased will have to be relinquished from the claim or transferred to another claimant who has less than ten claims. Otherwise you will need to pay the claim maintenance fee each year. If paying the maintenance fee please include the mining claim serial number (AMC---) and the claim name.

NO. OF CLAIMS	2
AMOUNT	280.00
RECEIPT NO.	248515
INIT:	[Signature]

** BLM-ASO **

In order to correct the defect in the waiver, per 43 CFR 3835.93, you must provide this office with the requested information within 60 days of your receipt of this notice. If you are unable to provide this information, you have the option of paying the annual maintenance fee of \$140.00 per claim. If neither is received within the 60 day time frame, the claim(s) will be declared forfeited and closed.

Please include your AMC serial number on all correspondence. If additional information is required, please contact Tony Smith 602-417-9355.



Rebecca Heick
Group Administrator
Lands and Minerals

RECEIVED
BLM AND MINERALS SERVICE

2011 OCT 27 AM 10:38

22 Dec. 2011

Dear Tony,

Please find enclosed the check for the maintenance fees. We were not able yet to obtain the relinquishment due to the poor health of the Executor, Bernardo Velasco, who was hospitalized this month.

We will send that separately once he recovers.

Have a wonderful Holiday!

May all your dreams come true with the magic this season brings
Aruta & Fel Velasco




F. Velasco
2071 Bannett Rd
LTC A9032

Bureau of Land Management
One No. Central Ave.
Suite 800
Phoenix, AZ 85004-

4427
Attn: Tony Smith

RECEIVED
BLM AZ STATE OFFICE
2011 DEC 27 AM 10:38
PHOENIX, ARIZONA



2344427

RECEIVED
BLM AZ STATE OFFICE
2011 DEC 27 AM 10:38
PHOENIX, ARIZONA

United States Department of the Interior
Bureau of Land Management
 LANDS/RECREATION & PLANNING
 ONE N CENTRAL AVE
 PHOENIX, AZ 85004 -2203
 Phone: 602-417-9200

Receipt

No:

2488875

Transaction #: 2565658	
Date of Transaction: 12/28/2011	
CUSTOMER:	
FIDEL VALESCO 2071 BARNETT RD LOS ANGELES, CA 90032-4131 US	

LINE #	QTY	DESCRIPTION	REMARKS	UNIT PRICE	TOTAL
1	1.00	LOCATABLE MINERALS / MINING CLAIMS-NOT NEW-UNADJUD, ONE AUTH NO. ONLY / MINING CLAIM MONEY RECEIVED CASES: AMC331681/\$280.00	MAINT-2	- n/a -	280.00
TOTAL:					\$280.00

PAYMENT INFORMATION					
1	AMOUNT:	280.00	POSTMARKED:	12/23/2011	
	TYPE:	CHECK	RECEIVED:	12/28/2011	
	CHECK NO:	236			
	NAME:	GARCIA, ANITA 2071 BARNETT RD LOS ANGELES CA 90032-4131 US			

REMARKS

This receipt was generated by the automated BLM Collections and Billing System and is a paper representation of a portion of the official electronic record contained therein.



United States Department of the Interior



BUREAU OF LAND MANAGEMENT
Arizona State Office
One North Central Avenue, Suite 800
Phoenix, Arizona 85004-4427
www.blm.gov/az/

October 21, 2011

In Reply Refer To:
3800 (9310) TS
AMC331681, AMC332206

CERTIFIED MAIL – RETURN RECEIPT REQUESTED 7011 1570 0003 6509 7123

NOTICE

CONSUELO VELASCO ESTATE
816 PLACITO DE ROBERTA
TUCSON, AZ 85718

SAN BERNARDO #4, GOOD HOPE #7
AMC331681, AMC332206

Maintenance Fee Waiver Held for Rejection

This office received the Maintenance Fee Waiver Certification (waiver) for the above listed mining claim(s). The waiver is not properly completed and does not meet the annual filing requirements.

In accordance with 43 Code of Federal Regulations (CFR) 3835.10, the name, address, and original signatures of all owners of the mining claim must be included on the waiver form. Please correct the discrepancy as noted below.

The law requires that each individual owner sign on the waiver. Since the signature of the deceased is not possible then a waiver can't be accepted. If you wish to continue this claim you will need to pay the claim maintenance fee of \$140 for each claim. Next year if you wish to file a waiver, the deceased will have to be relinquished from the claim or transferred to another claimant who has less than ten claims. Otherwise you will need to pay the claim maintenance fee each year. If paying the maintenance fee please include the mining claim serial number (AMC---) and the claim name.

In order to correct the defect in the waiver, per 43 CFR 3835.93, you must provide this office with the requested information within 60 days of your receipt of this notice. If you are unable to provide this information, you have the option of paying the annual maintenance fee of \$140.00 per claim. If neither is received within the 60 day time frame, the claim(s) will be declared forfeited and closed.

Please include your AMC serial number on all correspondence. If additional information is required, please contact Tony Smith 602-417-9355.



Rebecca Heick
Group Administrator
Lands and Minerals

SENDER: COMPLETE THIS SECTION

- Complete items 1, 2, and 3. Also complete item 4 if Restricted Delivery is desired.
- Print your name and address on the reverse so that we can return the card to you.
- Attach this card to the back of the mailpiece, or on the front if space permits.

1. Article Addressed to:

CONSUELO VELASCO ESTATE
816 PLACITO DE ROBERTA
TUCSON, AZ 85718
AZ931 TS AMC331791, AMC332206

2. Article Number
(Transfer from service label)

7011 1570 0003 6509 7123

PS Form 3811, February 2004

Domestic Return Receipt

102595-02-M-1540

COMPLETE THIS SECTION ON DELIVERY

A. Signature

X

-
- Agent
-
-
- Addressee

B. Received by (Printed Name)

C. Date of Delivery

 D. Is delivery address different from item 1? Yes
 If YES, enter delivery address below: No

3. Service Type

-
- Certified Mail
-
- Express Mail
-
-
- Registered
-
- Return Receipt for Merchandise
-
-
- Insured Mail
-
- C.O.D.

4. Restricted Delivery? (Extra Fee)

 Yes

NIXIE 850 DE 1 00 12/04/11
RETURN TO SENDER
UNCLAIMED
UNABLE TO FORWARD
BC: 85004442700 *0514-05352-27-44

EST1882722 0055
850044427

CONSUELO VELASCO ESTATE
816 PLACITO DE ROBERTA
TUCSON, AZ 85718
AZ931 TS AMC331791, AMC332206

NOV 28 2011
DEC 02 2011

10-28-11



7011 1570 0003 6509 7123

**CERTIFIED MAIL™**

UNITED STATES
DEPARTMENT OF THE INTERIOR
Bureau of Land Management
Arizona State Office
1 North Central Avenue, Suite 800
Phoenix, Arizona 85004
Official Business
Penalty for Private Use, \$300

02 1M
0004208279 OCT 27 2011
MAILED FROM ZIP CODE 85004

\$ 05.79⁰⁰

PRINTED AT THE TOP OF ENVELOPE TO THE RIGHT
ADDRESS, FOLD AT DOTTED LINE

OFFICIAL COPIES: /Case Files/ /SD Read/ /Section/ /Author

October 21, 2011

In Reply Refer To:
3800 (9310) TS
AMC331681, AMC332206

CERTIFIED MAIL – RETURN RECEIPT REQUESTED 7011 1570 0003 6509 7123

NOTICE

CONSUELO VELASCO ESTATE
816 PLACITO DE ROBERTA
TUCSON, AZ 85718

SAN BERNARDO #4, GOOD HOPE #7
AMC331681, AMC332206

Maintenance Fee Waiver Held for Rejection

This office received the Maintenance Fee Waiver Certification (waiver) for the above listed mining claim(s). The waiver is not properly completed and does not meet the annual filing requirements.

In accordance with 43 Code of Federal Regulations (CFR) 3835.10, the name, address, and original signatures of all owners of the mining claim must be included on the waiver form. Please correct the discrepancy as noted below.

The law requires that each individual owner sign on the waiver. Since the signature of the deceased is not possible then a waiver can't be accepted. If you wish to continue this claim you will need to pay the claim maintenance fee of \$140 for each claim. Next year if you wish to file a waiver, the deceased will have to be relinquished from the claim or transferred to another claimant who has less than ten claims. Otherwise you will need to pay the claim maintenance fee each year. If paying the maintenance fee please include the mining claim serial number (AMC---) and the claim name.

In order to correct the defect in the waiver, per 43 CFR 3835.93, you must provide this office with the requested information within 60 days of your receipt of this notice. If you are unable to provide this information, you have the option of paying the annual maintenance fee of \$140.00 per claim. If neither is received within the 60 day time frame, the claim(s) will be declared forfeited and closed.

Please include your AMC serial number on all correspondence. If additional information is required, please contact Tony Smith 602-417-9355.

/s/ Rebecca Heick

Rebecca Heick
Group Administrator
Lands and Minerals

TSmith:lm:102111

AMC 331681

Authorized Date09/16/2009

AZ BLM REFUND FOR \$75 TO CONSUELO VELASCO ON
AMC331683 ET/AL, PAYMENT NOT NECESSARY, RECEIPT
#1973658, TS

Instructions to AccountsSEND TO:

CONSUELO VELASCO
2904 E ELM ST
TUCSON, AZ 85716-3549

Login ID203

Entry Date09/16/2009

Total Amount\$75.00

Waivers Filed
7/21/09

AMC 331681

Consuelo P Velasco
Fidel P Velasco
2904 E Elm
Tucson, AZ 85716

July 28, 2008

Tony Smith
602-417-9355

In regards to raise in fee for
claim waiver for Consuelo & Fidel Velasco
I understand the fee has been
raised from 125 to 140.

Difference of \$1500 per claim
is enclosed.

\$15⁰⁰ x 5 = \$7500 check enclosed.

Sincerely
Consuelo P Velasco

AMC 331683 + 2010 smc filed. 7/21/09
L 332765 Fidel " "
L 338720 " "

Consuelo
AMC 331681 - sm cert for 2010 7/21/09
L Consuelo 332206 - sm cert

1973658

200 in CBS

RECEIVED
ELIMAT STATE OFFICE
2009 AUG - 3 A 8:41
PHOENIX, ARIZONA
Consuelo

United States Department of the Interior
Bureau of Land Management
 BUSINESS & SUPPORT SVCS DIV
 ONE N CENTRAL AVE SUITE 800
 PHOENIX, AZ 85004 -4427
 Phone: (602) 417-9200

Receipt

No:

1973658

Transaction #: 2037577	
Date of Transaction: 08/10/2009	
CUSTOMER:	CONSUELO P VELASCO 2904 E ELM ST TUCSON, AZ 85716-3549 US

LINE #	QTY	DESCRIPTION	REMARKS	UNIT PRICE	TOTAL
1	1.00	SUSPENSE, MISCELLANEOUS / SUSPENSE, MISCELLANEOUS / TEMPORARY HOLD (1 WEEK ONLY)		75.00	75.00
TOTAL:					\$75.00


PAYMENT INFORMATION			
1	AMOUNT:	75.00	POSTMARKED: 07/30/2009
	TYPE:	CHECK	RECEIVED: 08/03/2009
	CHECK NO:	2582	
	NAME:	VELASCO, CONSUELO P 2904 E ELM ST TUCSON AZ 85716-3549 US	

REMARKS
ADDITIONAL FEES REQUESTED BY TS

This receipt was generated by the automated BLM Collections and Billing System and is a paper representation of a portion of the official electronic record contained therein.

tcoladon

<http://cbs.blm.gov/cgi-bin/cbsp/zcolltran>
08/05/09 10:24 AM



**DEPARTMENT OF THE INTERIOR
BUREAU OF LAND MANAGEMENT
MINING CLAIMS**

**MC Customer Information - WITH Legal Description
ACTIVE CLAIMS**

Run Date: 09/16/2009 01:08 PM

Page 1 of 3

**VELASCO BERNARDO P
816 E PLA DE ROBERTA
TUCSON, AZ 85718**

INT-REL: CLAIMANT

CUSTOMER ID: 75001

<u>Serial No</u>	<u>Claim Name/Number</u>	<u>County</u>	<u>D</u>	<u>Claim Type</u>	<u>Last</u>		<u>Mr</u>	<u>Tw</u>	<u>Rng</u>	<u>Sec</u>	<u>Subdivision</u>
					<u>A</u>	<u>Yr</u>					
AMC373891	AYALA #1	PINAL	A	LODE CLAIM	2009	09/01/2006	14	0040S	0150E	017	SW
		PINAL	A	LODE CLAIM	2009	09/01/2006	14	0040S	0150E	018	SE
AMC373892	AYALA #8	PINAL	A	LODE CLAIM	2009	09/01/2006	14	0040S	0150E	017	NW
AMC373893	AYALA #10	PINAL	A	LODE CLAIM	2009	09/01/2006	14	0040S	0150E	017	NW
AMC373894	AYALA #12	PINAL	A	LODE CLAIM	2009	09/01/2006	14	0040S	0150E	018	SW SE
		PINAL	A	LODE CLAIM	2009	09/01/2006	14	0040S	0150E	019	NE NW
AMC373895	AYALA #14	PINAL	A	LODE CLAIM	2009	09/01/2006	14	0040S	0150E	018	SW SE
AMC373896	AYALA #21	PINAL	A	LODE CLAIM	2009	09/01/2006	14	0040S	0150E	019	NE
		PINAL	A	LODE CLAIM	2009	09/01/2006	14	0040S	0150E	020	NW
AMC373897	SAN BERNADINO #1	GILA	A	LODE CLAIM	2009	09/01/2006	14	0040S	0150E	023	NW

**VELASCO CONSUELO P
2904 E ELM
TUCSON, AZ 85716**

INT-REL: CLAIMANT

CUSTOMER ID: 75004

<u>Serial No</u>	<u>Claim Name/Number</u>	<u>County</u>	<u>D</u>	<u>Claim Type</u>	<u>Last</u>		<u>Mr</u>	<u>Tw</u>	<u>Rng</u>	<u>Sec</u>	<u>Subdivision</u>
					<u>A</u>	<u>Yr</u>					
AMC331681	SAN BERNARDO #4	GILA	A	LODE CLAIM	2010	10/17/1994	14	0040S	0150E	022	NE
		GILA	A	LODE CLAIM	2010	10/17/1994	14	0040S	0150E	023	NW
AMC332206	GOOD HOPE #7	GILA	A	LODE CLAIM	2010	10/21/1994	14	0040S	0150E	015	SW
		GILA	A	LODE CLAIM	2010	10/21/1994	14	0040S	0150E	022	NW

**VELASCO DEBRA A
3840 HILLSBORO AVE N
NEW HOPE, MN 55427**

INT-REL: CLAIMANT

CUSTOMER ID: 75007

<u>Serial No</u>	<u>Claim Name/Number</u>	<u>County</u>	<u>D</u>	<u>Claim Type</u>	<u>Last</u>		<u>Mr</u>	<u>Tw</u>	<u>Rng</u>	<u>Sec</u>	<u>Subdivision</u>
					<u>A</u>	<u>Yr</u>					
AMC331693	SAN BERNARDO #6	GILA	A	LODE CLAIM	2009	10/17/1994	14	0040S	0150E	022	NE
AMC332903	GOOD HOPE #4	GILA	A	LODE CLAIM	2009	12/31/1994	14	0040S	0150E	015	SE
		GILA	A	LODE CLAIM	2009	12/31/1994	14	0040S	0150E	022	NE
AMC332904	PONY EXPRESS #13	GILA	A	LODE CLAIM	2009	12/31/1994	14	0040S	0150E	015	SE

DEPARTMENT OF THE INTERIOR
BUREAU OF LAND MANAGEMENT
MINING CLAIMS
MC Customer Information - WITH Legal Description
ACTIVE CLAIMS

Run Date: 09/16/2009 01:08 PM

Page 2 of 3

VELASCO DEBRA B
3840 HILLSBORO AVE N
NEW HOPE, MN 55427

INT-REL: CLAIMANT

CUSTOMER ID: 75008

Serial No	Claim Name/Number	County	D	Claim Type	Last		Mr	Twn	Rng	Sec	Subdivision
					A	Yr					
AMC66737	LEAD SILVER KING #1	GILA	A	LODE CLAIM	2009	05/30/1962	14	0040S	0150E	015	NW
AMC66738	LEAD SILVER KING #2	GILA	A	LODE CLAIM	2009	05/30/1962	14	0040S	0150E	015	NW
AMC66739	LEAD SILVER KING #3	GILA	A	LODE CLAIM	2009	05/30/1962	14	0040S	0150E	015	NE NW
AMC66740	LEAD SILVER KING #4	GILA	A	LODE CLAIM	2009	05/30/1962	14	0040S	0150E	015	NW
		GILA	A	LODE CLAIM	2009	05/30/1962	14	0040S	0150E	016	NE
AMC66741	LEAD SILVER KING #5	GILA	A	LODE CLAIM	2009	08/14/1970	14	0040S	0150E	015	NW
AMC66742	LEAD SILVER KING #6	GILA	A	LODE CLAIM	2009	08/14/1970	14	0040S	0150E	015	NE NW
AMC66743	LEAD SILVER KING #7	GILA	A	LODE CLAIM	2009	08/14/1970	14	0040S	0150E	010	SW SE

VELASCO FIDEL P
2904 E ELM
TUCSON, AZ 85716

INT-REL: CLAIMANT

CUSTOMER ID: 75010

Serial No	Claim Name/Number	County	D	Claim Type	Last		Mr	Twn	Rng	Sec	Subdivision
					A	Yr					
AMC331683	SAN BERNARDO #7	GILA	A	LODE CLAIM	2010	10/17/1994	14	0040S	0150E	014	SW
		GILA	A	LODE CLAIM	2010	10/17/1994	14	0040S	0150E	015	SE
AMC332765	GOOD HOPE #10	GILA	A	LODE CLAIM	2010	10/29/1994	14	0040S	0150E	022	NW
AMC338720	LEAD SILVER KING #9	GILA	A	LODE CLAIM	2010	03/14/1996	14	0040S	0150E	015	NE

**DEPARTMENT OF THE INTERIOR
BUREAU OF LAND MANAGEMENT
MINING CLAIMS**

**MC Customer Information - WITH Legal Description
ACTIVE CLAIMS**

Run Date: 09/16/2009 01:09 PM

Page 3 of 3

**VELASCO KATHY C
816 E PLA DE ROBERTA
TUCSON, AZ 85718**

INT-REL: CLAIMANT

CUSTOMER ID: 75011

Serial No	Claim Name/Number	County	D	Claim Type	Last		Mr	Twn	Rng	Sec	Subdivision
					Yr	Mc Loc Dt					
AMC373891	AYALA #1	PINAL	A	LODE CLAIM	2009	09/01/2006	14	0040S	0150E	017	SW
		PINAL	A	LODE CLAIM	2009	09/01/2006	14	0040S	0150E	018	SE
AMC373892	AYALA #8	PINAL	A	LODE CLAIM	2009	09/01/2006	14	0040S	0150E	017	NW
AMC373893	AYALA #10	PINAL	A	LODE CLAIM	2009	09/01/2006	14	0040S	0150E	017	NW
AMC373894	AYALA #12	PINAL	A	LODE CLAIM	2009	09/01/2006	14	0040S	0150E	018	SW SE
		PINAL	A	LODE CLAIM	2009	09/01/2006	14	0040S	0150E	019	NE NW
AMC373895	AYALA #14	PINAL	A	LODE CLAIM	2009	09/01/2006	14	0040S	0150E	018	SW SE
AMC373896	AYALA #21	PINAL	A	LODE CLAIM	2009	09/01/2006	14	0040S	0150E	019	NE
		PINAL	A	LODE CLAIM	2009	09/01/2006	14	0040S	0150E	020	NW
AMC373897	SAN BERNADINO #1	GILA	A	LODE CLAIM	2009	09/01/2006	14	0040S	0150E	023	NW

**VELASCO REYMUNDO P
3840 HILLSBORO AVE N
NEW HOPE, MN 55427**

INT-REL: CLAIMANT

CUSTOMER ID: 75013

Serial No	Claim Name/Number	County	D	Claim Type	Last		Mr	Twn	Rng	Sec	Subdivision
					Yr	Mc Loc Dt					
AMC66737	LEAD SILVER KING #1	GILA	A	LODE CLAIM	2009	05/30/1962	14	0040S	0150E	015	NW
AMC66738	LEAD SILVER KING #2	GILA	A	LODE CLAIM	2009	05/30/1962	14	0040S	0150E	015	NW
AMC66739	LEAD SILVER KING #3	GILA	A	LODE CLAIM	2009	05/30/1962	14	0040S	0150E	015	NE NW
AMC66740	LEAD SILVER KING #4	GILA	A	LODE CLAIM	2009	05/30/1962	14	0040S	0150E	015	NW
		GILA	A	LODE CLAIM	2009	05/30/1962	14	0040S	0150E	016	NE
AMC66741	LEAD SILVER KING #5	GILA	A	LODE CLAIM	2009	08/14/1970	14	0040S	0150E	015	NW
AMC66742	LEAD SILVER KING #6	GILA	A	LODE CLAIM	2009	08/14/1970	14	0040S	0150E	015	NE NW
AMC66743	LEAD SILVER KING #7	GILA	A	LODE CLAIM	2009	08/14/1970	14	0040S	0150E	010	SW SE
AMC331693	SAN BERNARDO #6	GILA	A	LODE CLAIM	2009	10/17/1994	14	0040S	0150E	022	NE
AMC332903	GOOD HOPE #4	GILA	A	LODE CLAIM	2009	12/31/1994	14	0040S	0150E	015	SE
		GILA	A	LODE CLAIM	2009	12/31/1994	14	0040S	0150E	022	NE
AMC332904	PONY EXPRESS #13	GILA	A	LODE CLAIM	2009	12/31/1994	14	0040S	0150E	015	SE

United States Department of the Interior
Bureau of Land Management
 BUSINESS & SUPPORT SVCS DIV
 ONE N CENTRAL AVE SUITE 800
 PHOENIX, AZ 85004 -4427
 Phone: (602) 417-9200

Receipt

Amc 331681
 332204
 66645
 288233

No:

1993990

Transaction #: 2058291	
Date of Transaction: 09/01/2009	
CUSTOMER:	JOHN HENNESSY 505 CEREMONIAL RDG SAN ANTONIO, TX 78260-6421 US

LINE #	QTY	DESCRIPTION	REMARKS	UNIT PRICE	TOTAL
1	1.00	LOCATABLE MINERALS / MINING CLAIMS- NOT NEW-UNADJUD, ONE AUTH NO. ONLY / MINING CLAIM MONEY RECEIVED CASES: AMC331682/\$150.00	ADDITIONAL FEE MAINT (10)	- n/a -	150.00
TOTAL:					\$150.00

PAYMENT INFORMATION					
1	AMOUNT:	150.00	POSTMARKED:	08/25/2009	
	TYPE:	CHECK	RECEIVED:	08/28/2009	
	CHECK NO:	1466			
	NAME:	HENNESSY, JOHN M 505 CEREMONIAL RDG SAN ANTONIO TX 78260-6421 US			

REMARKS

This receipt was generated by the automated BLM Collections and Billing System and is a paper representation of a portion of the official electronic record contained therein.

Refund Authorized
 \$150.00 for fee
 overpayment
 RE

Rec'd
 Aug 28, 2009
 BLM SO

UNITED STATES DEPARTMENT OF THE INTERIOR
BUREAU OF LAND MANAGEMENT

4MC

331681
332204
66645
288233

FORM APPROVED
OMB NO. 1004-0114
Expires: December 31, 2006

MAINTENANCE FEE WAIVER CERTIFICATION

SEE INSTRUCTIONS ON REVERSE

1. This small miner waiver is filed for the assessment year beginning at noon on September 1, 2006 and ending at noon on September 1, 2007.
2. The undersigned and all related parties owned ten or fewer mining claims, mill, or tunnel sites located and maintained on Federal lands in the United States of America on September 1, 2006.
3. The undersigned have performed the assessment work required by law for each mining claim listed prior to filing this waiver and understand that by filing this form; an affidavit of assessment work must be recorded by the December 30th following the filing of this waiver.
4. The undersigned understand that if the assessment work obligation has not yet come due under 30 U.S.C. 28 (for those claims in their first assessment year only); a notice of intent to hold reciting this condition must be recorded by the December 30th following the filing of this waiver.
5. The undersigned understand that mill and tunnel sites may also be listed upon this waiver and be waived from payment of the maintenance fee; and that a notice of intent to hold for these sites is required to be recorded by the December 30th immediately following the filing of this waiver.
6. The undersigned understand and acknowledge that pursuant to 43 U.S.C. 1212 and 18 U.S.C. 1001; the filing or recording of a false, fictitious, or fraudulent document with the Bureau of Land Management may result in a fine of up to \$250,000, a prison term not to exceed five years, or both.
7. The mining claims, mill or tunnel sites for which this waiver from payment of the maintenance fees is requested are:

CLAIM OR SITE NAME			BLM RECORDATION SERIAL NUMBER
1.	San Bernardo	# 5	331682
2.	Good Hope	# 6	332205
3.	Pony Express	# 2	332204
4.	Virginia	# 1	66773
5.	Virginia	# 2	66774
6.	Virginia	# 3	66775
7.	Virginia	# 4	66776
8.	D.S.M.	# 1	288233
9.	D.S.M.	# 2	288234
10.	D.S.M.	# 3	288235

The owner(s) (claimants) of the above mining claims and sites are:

John Hennessy
(Owner's Name - Please Print)
505 Ceremonial Ridge
(Street or P.O. Box)
San Antonio, TX. 78258
(City) (State) (Zip Code)

John M. Hennessy
(Owner's Signature)

Virginia V. Hennessy
(Owner's Name - Please Print)
505 Ceremonial Ridge
(Street or P.O. Box)
San Antonio TX. 78258
(City) (State) (Zip Code)

Virginia V. Hennessy
(Owner's Signature)

(Owner's Name - Please Print)

(Street or P.O. Box)

(City) (State) (Zip Code)

(Owner's Signature)

(Continued on page 2)

RECEIVED
BLM AZ STATE OFFICE
2009 AUG 28 A 9:52 AM
ARIZONA

When Recorded Return Document to:

John & Virginia Hennessy
505 Ceremonial Ridge
San Antonio
TX, 78258

Check here if this is a change of address.

Telephone: _____

E-mail address: _____

RECEIVED
BLM AZ STATE OFFICE
2009 AUG 28 A 8:57
PHOENIX, ARIZONA

AFFIDAVIT OF PERFORMANCE OF ANNUAL WORK

1. State of Arizona, County of Gila ss:

2. I (Name) John & Virginia Hennessy

3. Reside at (Address) 505 Ceremonial Ridge

City San Antonio County _____

State Tx Zip 78258 being duly sworn, depose and say that I am a citizen of the United States, more than eighteen years of age, and that all of the facts set forth in this affidavit, subject to the provisions and penalties of 18 U.S.C. 1001 pertaining to the filing of false, fictitious, or fraudulent statements with the United States, are true and correct according to the best of my knowledge, information and belief.

4. Owner's name and address (if not shown in Items 1-3 above) _____

5. That I am personally acquainted with the mining claim(s). The work and improvements were made by and at the expense of the owner(s) of said claim(s). Said contiguous group of claims, listed on this document, are situated in the

Banner (optional) Mining District; Gila County, Arizona.

Line No.	AMC NUMBER	CLAIM/SITE NAME	COUNTY RECORDER DATA (If available)	TWP	RNG	SEC
1	331682	San Bernardo # 5	DKT-107 P-239	490	15 E.	22
2	332205	Good Hope # 6	71 187	490.	15 E.	22
3	332204	Pony Express # 2	217 136	490.	15 E	15
4	66 773	Virginia # 1	135 144	490.	15 E.	27 & 34
5	66 774	Virginia # 2	135 145	490.	15 E.	34
6	66 775	Virginia # 3	136 463	490.	15 E	34

RECEIVED
 BLM AZ STATE OFFICE
 2009 AUG - 14 A 8: 57
 PHOENIX, ARIZONA
 BLM
 Date
 Stamp

7	66776	Virginia	# 4	DKT-136P-454	4 So.	15 E.	27+34
8	288233	DS. M.	# 1	324 907	4 So.	15 E.	16
9	288234	DS. M.	# 2	324 908	4 So.	15 E.	16
10	288235	DS M	# 3	324 909	4 So.	15 E.	16

6. That between the dates starting at 12 o'clock noon on September 1, 20 08 and ending at 12 o'clock noon on September 1, 20 09 at least \$ 1250.00 dollars worth of work and improvements were done and performed upon said claim(s) or upon one or more of a contiguous group of claims for the benefit of all, wholly or partly outside of a contiguous group of claims for the benefit of all, not including the location work.

7. That the following persons were employed to perform the work and improvements described herein: PP Velasco

8. That the work and improvements performed were: road improvement

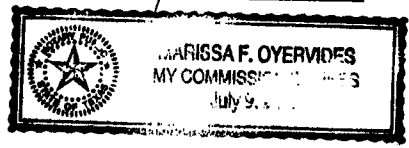
9. Dated: _____ Signature: [Signature]

SUBSCRIBED AND SWORN TO before me, a Notary Public, this 31st day of July 2009


By: Marissa Overides

Notary Public State of Texas

My Commission Expires July 9th, 2012



Bureau of Land Management
 Arizona State Office
www.az.blm.gov



No. of Claims: 10 x \$10 = 100
 Check No.: 1450 Init. [Initialed]
 Receipt No.: 1971121
 For BLM Use Only

United States Department of the Interior
 Bureau of Land Management
 BUSINESS & SUPPORT SVCS DIV
 ONE N CENTRAL AVE SUITE 800
 PHOENIX, AZ 85004 -4427
 Phone: (602) 417-9200

Receipt

No:

1971121

Transaction #: 2034992	
Date of Transaction: 08/05/2009	
CUSTOMER:	JOHN HENNESSY 505 CEREMONIAL RDG SAN ANTONIO, TX 78260-6421 US

LINE #	QTY	DESCRIPTION	REMARKS	UNIT PRICE	TOTAL
1	1.00	LOCATABLE MINERALS / MINING CLAIMS-NOT NEW-UNADJUD, ONE AUTH NO. ONLY / MINING CLAIM MONEY RECEIVED CASES: AMC331682/\$100.00	POL 2009/10 WAV	- n/a -	100.00
TOTAL:					\$100.00

PAYMENT INFORMATION					
1	AMOUNT:	100.00	POSTMARKED:	07/31/2009	
	TYPE:	CHECK	RECEIVED:	08/04/2009	
	CHECK NO:	1450			
	NAME:	HENNESSY, JOHN M 505 CEREMONIAL RDG SAN ANTONIO TX 78260-6421 US			

REMARKS
ORIGINAL WAIVER NOT SUBMITTED/WRONG DATES ON WAIVER

This receipt was generated by the automated BLM Collections and Billing System and is a paper representation of a portion of the official electronic record contained therein.

RECEIVED
 BLM AZ SVCS OFFICE
 2009 AUG 28 A 8:36
 ELIZABETH J. HENSON

UNITED STATES DEPARTMENT OF THE INTERIOR
BUREAU OF LAND MANAGEMENT

MAINTENANCE FEE WAIVER CERTIFICATION

SEE INSTRUCTIONS ON REVERSE

AMC 331681
66645
FORM APPROVED
OMB NO. 1004-0114
Expires: December 31, 2006
288233
332204
362

1. This small miner waiver is filed for the assessment year beginning at noon on September 1, 2006 and ending at noon on September 1, 2007.
2. The undersigned and all related parties owned ten or fewer mining claims, mill, or tunnel sites located and maintained on Federal lands in the United States of America on September 1, 2006.
3. The undersigned have performed the assessment work required by law for each mining claim listed prior to filing this waiver and understand that by filing this form; an affidavit of assessment work must be recorded by the December 30th following the filing of this waiver.
4. The undersigned understand that if the assessment work obligation has not yet come due under 30 U.S.C. 28 (for those claims in their first assessment year only); a notice of intent to hold reciting this condition must be recorded by the December 30th following the filing of this waiver.
5. The undersigned understand that mill and tunnel sites may also be listed upon this waiver and be waived from payment of the maintenance fee; and that a notice of intent to hold for these sites is required to be recorded by the December 30th immediately following the filing of this waiver.
6. The undersigned understand and acknowledge that pursuant to 43 U.S.C. 1212 and 18 U.S.C. 1001; the filing or recording of a false, fictitious, or fraudulent document with the Bureau of Land Management may result in a fine of up to \$250,000, a prison term not to exceed five years, or both.
7. The mining claims, mill or tunnel sites for which this waiver from payment of the maintenance fees is requested are:

CLAIM OR SITE NAME	BLM RECORDATION SERIAL NUMBER
1. San Bernards # 5	33 1682
2. Good Hope # 6	33 2205
3. Pony Express # 2	33 2204 L
4. Virginia # 1	66 773
5. Virginia # 2	66 774
6. Virginia # 3	66 775
7. Virginia # 4	66 776
8. D.S.M. # 1	288 233 L
9. D.S.M. # 2	288 234
10. D.S.M. # 3	288 235

The owner(s) (claimants) of the above mining claims and sites are:

John Hennessy
(Owner's Name - Please Print)
505 Ceremonial Ridge
(Street or P.O. Box)
San Antonio, TX. 78258
(City) (State) (Zip Code)

John M. Hennessy
(Owner's Signature)

Virginia V. Hennessy
(Owner's Name - Please Print)
505 Ceremonial Ridge
(Street or P.O. Box)
San Antonio TX. 78258
(City) (State) (Zip Code)

Virginia V. Hennessy
(Owner's Signature)

(Owner's Name - Please Print)
(Street or P.O. Box)
(City) (State) (Zip Code)

(Owner's Signature)

(Continued on page 2)

ENTERED
SEP 21 2009
DJJ

RECEIVED
BLM AZ STATE OFFICE
PHOENIX ARIZONA
2009 AUG -14 A 8:51

Where Recorded Return Document to:

John & Virginia Hennessy
505 Ceremonial Ridge
San Antonio
TX, 78258

Check here is this is a change of address.

Telephone: _____

E-mail address: _____

AFFIDAVIT OF PERFORMANCE OF ANNUAL WORK

1. State of Arizona, County of Gila ss:

2. I (Name) John & Virginia Hennessy

3. Reside at (Address) 505 Ceremonial Ridge

City San Antonio County _____

State Tx zip 78258 being duly sworn, depose and say that I am a citizen of the United States, more than eighteen years of age, and that all of the facts set forth in this affidavit, subject to the provisions and penalties of 18 U.S.C. 1001 pertaining to the filing of false, fictitious, or fraudulent statements with the United States, are true and correct according to the best of my knowledge, information and belief.

4. Owner's name and address (If not shown in Items 1-3 above). _____

5. That I am personally acquainted with the mining claim(s). The work and improvements were made by and at the expense of the owner(s) of said claim(s). Said contiguous group of claims, listed on this document, are situated in the

Banner (optional) Mining District; Gila County, Arizona.

RECEIVED
BLM AZ STATE OFFICE
2009 AUG - 4 A 8:57
PHOENIX, ARIZONA
BLM
Date
Stamp

Line No.	AMC NUMBER	CLAIM/SITE NAME	COUNTY RECORDER DATA (If available)	TWP	RNG	SEC
1	331682	San Bernardo # 5	DKT-107 P-239	4 So.	15 E.	22
2	332205	Good Hope # 6	71 187	4 So.	15 E.	22
3	332204	Pony Express # 2	217 136	4 So.	15 E.	15
4	66 773	Virginia # 1	135 144	4 So.	15 E.	27+34
5	66 774	Virginia # 2	135 145	4 So.	15 E.	34
6	66 775	Virginia # 3	136 463	4 So.	15 E.	34

RECEIVED
BLM AZ STATE OFFICE

PHOENIX, ARIZONA

2009 AUG -4 A 8:57

BLM
Date
Stamp

7	66776	Virginia #4	DKT-136P-454	4 So.	15 E.	27+34
8	288233	DS. M. #1	324 907	4 So.	15 E.	16
9	288234	DS. M. #2	324 908	4 So.	15 E.	16
10	288235	DS M #3	324 909	4 So.	15 E.	16

6. That between the dates starting at 12 o'clock noon on September 1, 20 08 and ending at 12 o'clock noon on September 1, 20 09 at least \$ 1250.00 dollars worth of work and improvements were done and performed upon said claim(s) or upon one or more of a contiguous group of claims for the benefit of all, wholly or partly outside of a contiguous group of claims for the benefit of all, not including the location work.

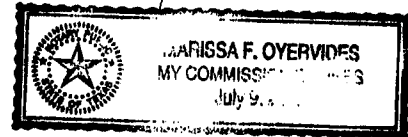
7. That the following persons were employed to perform the work and improvements described herein: PP Velasco

8. That the work and improvements performed were: road improvement

9. Dated: _____ Signature: [Signature]

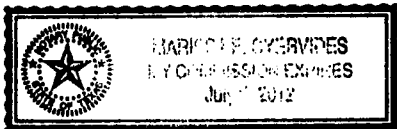
SUBSCRIBED AND SWORN TO before me, a Notary Public, this 31st day of July 2009

By: Marissa Oyquidar
Notary Public State of Texas
My Commission Expires July 9th, 2012



No. of Claims: 10 x \$10 = 100
Check No.: 1450 Init. [Signature]
Receipt No.: 1971121
For BLM Use Only

Bureau of Land Management
Arizona State Office
www.az.blm.gov



Form: MCF108
Revised Jan. 2006
Page 2 of 2

United States Department of the Interior

Bureau of Land Management
 BUSINESS & SUPPORT SVCS DIV
 ONE N CENTRAL AVE SUITE 800
 PHOENIX, AZ 85004 -4427
 Phone: (602) 417-9200

Receipt

No:

1971121

Transaction #: 2034992	
Date of Transaction: 08/05/2009	
CUSTOMER:	JOHN HENNESSY 505 CEREMONIAL RDG SAN ANTONIO, TX 78260-6421 US

LINE #	QTY	DESCRIPTION	REMARKS	UNIT PRICE	TOTAL
1	1.00	LOCATABLE MINERALS / MINING CLAIMS-NOT NEW-UNADJUD, ONE AUTH NO. ONLY / MINING CLAIM MONEY RECEIVED CASES: AMC331682/\$100.00	POL 2009/10 WAV	- n/a -	100.00
TOTAL:					\$100.00

PAYMENT INFORMATION					
1	AMOUNT:	100.00	POSTMARKED:	07/31/2009	
	TYPE:	CHECK	RECEIVED:	08/04/2009	
	CHECK NO:	1450			
	NAME:	HENNESSY, JOHN M 505 CEREMONIAL RDG SAN ANTONIO TX 78260-6421 US			

REMARKS
ORIGINAL WAIVER NOT SUBMITTED/WRONG DATES ON WAIVER

This receipt was generated by the automated BLM Collections and Billing System and is a paper representation of a portion of the official electronic record contained therein.

AMC 331682

Authorized Date09/17/2009

Instructions to Accounts AZ BLM REFUND \$150.00 TO JOHN M. HENNESSY FOR FEE
OVERPAYMENT ON AMC331682. RECEIPT #1993990. RE.

Login ID4105

Entry Date09/17/2009

Total Amount\$150.00

AME 331681
 332765
 332206
 338720
 139

UNITED STATES DEPARTMENT OF THE INTERIOR
 BUREAU OF LAND MANAGEMENT

FORM APPROVED
 OMB NO. 1004-0114
 Expires: December 31, 2006

MAINTENANCE FEE WAIVER CERTIFICATION

SEE INSTRUCTIONS ON REVERSE

1. This small miner waiver is filed for the assessment year beginning at noon on September 1, 2006 and ending at noon on September 1, 2007.
2. The undersigned and all related parties owned ten or fewer mining claims, mill, or tunnel sites located and maintained on Federal lands in the United States of America on September 1, 2006.
3. The undersigned have performed the assessment work required by law for each mining claim listed prior to filing this waiver and understand that by filing this form; an affidavit of assessment work must be recorded by the December 30th following the filing of this waiver.
4. The undersigned understand that if the assessment work obligation has not yet come due under 30 U.S.C. 28 (for those claims in their first assessment year only); a notice of intent to hold reciting this condition must be recorded by the December 30th following the filing of this waiver.
5. The undersigned understand that mill and tunnel sites may also be listed upon this waiver and be waived from payment of the maintenance fee; and that a notice of intent to hold for these sites is required to be recorded by the December 30th immediately following the filing of this waiver.
6. The undersigned understand and acknowledge that pursuant to 43 U.S.C. 1212 and 18 U.S.C. 1001; the filing or recording of a false, fictitious, or fraudulent document with the Bureau of Land Management may result in a fine of up to \$250,000, a prison term not to exceed five years, or both.
7. The mining claims, mill or tunnel sites for which this waiver from payment of the maintenance fees is requested are:

CLAIM OR SITE NAME	BLM RECORDATION SERIAL NUMBER
1. <u>San Bernardo # 7</u>	<u>331683</u>
2. <u>Good Hope # 10</u>	<u>332765</u>
3. <u>Lead Silver King # 9</u>	<u>338720</u>
4. <u>San Bernardo # 4</u>	<u>331681</u>
5. <u>Good Hope # 7</u>	<u>332206</u>
6.	
7.	
8.	
9.	
10.	

The owner(s) (claimants) of the above mining claims and sites are:

Consuelo P Velasco
 (Owner's Name - Please Print)
2904 E. Elm
 (Street or P.O. Box)
Tucson AZ 85716
 (City) (State) (Zip Code)

Consuelo P Velasco
 (Owner's Signature)

Fidel P. Velasco
 (Owner's Name - Please Print)
2904 E. Elm
 (Street or P.O. Box)
Tucson AZ 85716
 (City) (State) (Zip Code)

F Velasco
 (Owner's Signature)

RECEIVED
 BLM AZ STATE OFFICE
 2009 JUL 21 A 8:16
 PHOENIX, ARIZONA

 (Owner's Name - Please Print)

 (Street or P.O. Box)

 (City) (State) (Zip Code)

(Continued on page 2)

ENTERED INTO COMPUTER

8/4/09 Dgg

When Recorded Return Document to:

Consuelo P Velasco
Fidel P Velasco
2904 E. Elm
Tucson AZ 85714

Check here is this is a change of address.

Telephone: 520 325-7615

E-mail address: _____

AFFIDAVIT OF PERFORMANCE OF ANNUAL WORK

1. State of Arizona, County of Gila ss:

2. I (Name) Consuelo P. Velasco

3. Reside at (Address) _____

2904 E. Elm

City Tucson County Pima

RECEIVED
BLM AZ STATE OFFICE
2008 JUL 21 A 8:16
PHOENIX, ARIZONA

State AZ Zip 85716 being duly sworn, depose and say that I am a citizen of the United States, more than eighteen years of age, and that all of the facts set forth in this affidavit, subject to the provisions and penalties of 18 U.S.C. 1001 pertaining to the filing of false, fictitious, or fraudulent statements with the United States, are true and correct according to the best of my knowledge, information and belief.

4. Owner's name and address (If not shown in Items 1-3 above). _____

5. That I am personally acquainted with the mining claim(s). The work and improvements were made by and at the expense of the owner(s) of said claim(s). Said contiguous group of claims, listed on this document, are situated in the

Banner (optional) Mining District; Gila County, Arizona.

Line No.	AMC NUMBER	CLAIM/SITE NAME	COUNTY RECORDER DATA (If available)	TWP	RNG	SEC
1	331683	San Bernardo 7	DKT 230 P.554	4So.	15E.	22
2	332765	Good Hope # 10	188 557	4So.	15E	22
3	338720	Lead Silver King 9	292 613	4So.	15E	15
4	331681	San Bernardo 4	26 109	4So	15E	22
5	332206	Good Hope # 7	71 188	4So.	15E.	22
6						

ENTERED INTO COMPUTER
8/4/09 [Signature]

AFFIDAVIT OF PERFORMANCE OF ANNUAL WORK – page 2

BLM
Date
Stamp

2009 JUL 21 A 8:10
PHOENIX, ARIZONA

RECEIVED
BLM AZ STATE OFFICE

7						
8						
9						
10						

6. That between the dates starting at 12 o'clock noon on September 1, 20 ~~08~~ and ending at 12 o'clock noon on September 1, 20 09 at least \$ 625.00 dollars worth of work and improvements were done and performed upon said claim(s) or upon one or more of a contiguous group of claims for the benefit of all, wholly or partly outside of a contiguous group of claims for the benefit of all, not including the location work.

7. That the following persons were employed to perform the work and improvements described herein: FP Velasco

8. That the work and improvements performed were: road maintenance


9. Dated: 7/15/09 Signature: Consuelo P Velasco

SUBSCRIBED AND SWORN TO before me, a Notary Public, this 15 day of July 2009

By: CONSUELO P. VELASCO

Notary Public Anita I. Martinez

My Commission Expires January 26, 2012



Bureau of Land Management
Arizona State Office
www.az.blm.gov

No. of Claims: 5 x \$10 = 50.00
Check No.: 2578 Init. SM
Receipt No.: 1964767
For BLM Use Only

United States Department of the Interior

Bureau of Land Management
 BUSINESS & SUPPORT SVCS DIV
 ONE N CENTRAL AVE SUITE 800
 PHOENIX, AZ 85004 -4427
 Phone: (602) 417-9200

Receipt

No:

1964767

Transaction #: 2028557	
Date of Transaction: 07/27/2009	
CUSTOMER:	CONSUELO P VELASCO 2904 E ELM ST TUCSON,AZ 85716-3549 US

LINE #	QTY	DESCRIPTION	REMARKS	UNIT PRICE	TOTAL
1	1.00	LOCATABLE MINERALS / MINING CLAIMS-NOT NEW-UNADJUD,ONE AUTH NO. ONLY / MINING CLAIM MONEY RECEIVED CASES: AMC331683/\$50.00	POL/WAIVER	- n/a -	50.00
TOTAL:					\$50.00

PAYMENT INFORMATION					
1	AMOUNT:	50.00	POSTMARKED:	07/17/2009	
	TYPE:	CHECK	RECEIVED:	07/21/2009	
	CHECK NO:	2572			
	NAME:	VELASCO, CONSUELO P 2904 E ELM ST TUCSON AZ 85716-3549 US			

REMARKS

This receipt was generated by the automated BLM Collections and Billing System and is a paper representation of a portion of the official electronic record contained therein.

UNITED STATES DEPARTMENT OF THE INTERIOR
BUREAU OF LAND MANAGEMENT

JMC

Amc 288233 (79)
Amc 66645
Amc 331681
Amc 332204

MAINTENANCE FEE WAIVER CERTIFICATION

FORM APPROVED
OMB NO. 1004-0114
Expires: December 31, 2006

SEE INSTRUCTIONS ON REVERSE

1. This small miner waiver is filed for the assessment year beginning at noon on September 1, 2006 and ending at noon on September 1, 2007.
2. The undersigned and all related parties own ten or fewer mining claims, mill, or tunnel sites located and maintained on Federal lands in the United States of America on September 1, 2006.
3. The undersigned have performed the assessment work required by law for each mining claim listed prior to filing this waiver and understand that by filing this form; an affidavit of assessment work must be recorded by the December 30th following the filing of this waiver.
4. The undersigned understand that if the assessment work obligation has not yet come due under 30 U.S.C. 28 (for those claims in their first assessment year only); a notice of intent to hold reciting this condition must be recorded by the December 30th following the filing of this waiver.
5. The undersigned understand that mill and tunnel sites may also be listed upon this waiver and be waived from payment of the maintenance fee; and that a notice of intent to hold for these sites is required to be recorded by the December 30th immediately following the filing of this waiver.
6. The undersigned understand and acknowledge that pursuant to 43 U.S.C. 1212 and 18 U.S.C. 1001; the filing or recording of a false, fictitious, or fraudulent document with the Bureau of Land Management may result in a fine of up to \$250,000, a prison term not to exceed five years, or both.
7. The mining claims, mill or tunnel sites for which this waiver from payment of the maintenance fees is requested are:

CLAIM OR SITE NAME			BLM RECORDATION SERIAL NUMBER
1.	San Bernards #	5	33 1682
2.	Good Hope #	6	33 2205
3.	Pony Express #	2	33 2204
4.	Virginia #	1	66 773
5.	Virginia #	2	66 774
6.	Virginia #	3	66 775
7.	Virginia #	4	66 776
8.	D.S.M #	1	288 233
9.	D.S.M #	2	288 234
10.	D.S.M #	3	288 235

The owner(s) (claimants) of the above mining claims and sites are:

John Hennessy
(Owner's Name - Please Print)
505 Ceremonial Ridge
(Street or P.O. Box)
San Antonio, TX 78258
(City) (State) (Zip Code)

John M. Hennessy
(Owner's Signature)

Virginia V. Hennessy
(Owner's Name - Please Print)
505 Ceremonial Ridge
(Street or P.O. Box)
San Antonio TX 78258
(City) (State) (Zip Code)

Virginia V. Hennessy
(Owner's Signature)

(Owner's Name - Please Print)

(Street or P.O. Box)

(City) (State) (Zip Code)

(Owner's Signature)

PHOENIX, ARIZONA
2008 JUL 14 A 7:18

(Continued on page 2)

ENTERED INTO COMPUTER
9/3/08 AB

F 100
1425

When Recorded Return Document to:

John & Virginia Hennessy
505 Ceremonial Ridge
San Antonio
TX, 78258

Check here if this is a change of address.

Telephone: _____

E-mail address: _____

AFFIDAVIT OF PERFORMANCE OF ANNUAL WORK

1. State of Arizona, County of Gila ss:

2. I (Name) John & Virginia Hennessy

3. Reside at (Address) 505 Ceremonial Ridge

City San Antonio County _____

State Tx Zip 78258 being duly sworn, depose and say that I am a citizen of the United States, more than eighteen years of age, and that all of the facts set forth in this affidavit, subject to the provisions and penalties of 18 U.S.C. 1001 pertaining to the filing of false, fictitious, or fraudulent statements with the United States, are true and correct according to the best of my knowledge, information and belief.

BLM
Date
Stamp
PHOENIX, ARIZONA
2008 JUL 14 A 7:18

4. Owner's name and address (if not shown in Items 1-3 above) _____

5. That I am personally acquainted with the mining claim(s). The work and improvements were made by and at the expense of the owner(s) of said claim(s). Said contiguous group of claims, listed on this document, are situated in the

Banner (optional) Mining District; Gila County, Arizona.

Line No.	AMC NUMBER	CLAIM/SITE NAME	COUNTY RECORDER DATA (if available)	TWP	RNG	SEC
1	331682	San Bernardo # 5	DKT-107 P-239	4So	15 E	22
2	332205	Good Hope # 6	71 187	4So.	15 E.	22
3	332204	Pony Express # 2	217 136	4So.	15 E	15
4	66 773	Virginia # 1	135 144	4So.	15 E.	27+34
5	66 774	Virginia # 2	135 145	4So.	15 E.	34
6	66 775	Virginia # 3	136 463	4So.	15 E	34

ENTERED INTO COMPUTER
9/3/08 aB

BLM
Date
Stamp

PHOENIX, ARIZONA

2008 JUL 14 A 7:18

7	66776	Virginia #4	DKT-136P-454	4 So.	15 E.	27+34
8	288233	DS.M. #1	324 907	4 So.	15 E.	16
9	288234	DS.M. #2	324 908	4 So.	15 E.	16
10	288235	DS.M. #3	324 909	4 So.	15 E.	16

6. That between the dates starting at 12 o'clock noon on September 1, 20 07 and ending at 12 o'clock noon on September 1, 20 08 at least \$ 1250.00 dollars worth of work and improvements were done and performed upon said claim(s) or upon one or more of a contiguous group of claims for the benefit of all, wholly or partly outside of a contiguous group of claims for the benefit of all, not including the location work.

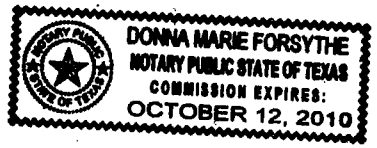
7. That the following persons were employed to perform the work and improvements described herein: James Munkel

8. That the work and improvements performed were: road improvement

9. Dated: 7/3/08 Signature: Donna M Forsythe

SUBSCRIBED AND SWORN TO before me, a Notary Public, this JULY day of 3 20 08

By: Donna M Forsythe
Notary Public DONNA M FORSYTHE
My Commission Expires OCTOBER 12, 2010



No. of Claims: 10 x \$10 = 100 -
Check No.: 1435 Init. YMC
Receipt No.: 1742049
For BLM Use Only

Bureau of Land Management
Arizona State Office
www.az.blm.gov

United States Department of the Interior
 Bureau of Land Management
 BUSINESS & SUPPORT SVCS DIV
 ONE N CENTRAL AVE SUITE 800
 PHOENIX, AZ 85004 -4427
 Phone: (602) 417-9200

Receipt

No:

1742049

Transaction #: 1799102	
Date of Transaction: 07/15/2008	
CUSTOMER:	JOHN HENNESSY 505 CEREMONIAL RIDGE SAN ANTONIO, TX 78258

LINE #	QTY	DESCRIPTION	REMARKS	UNIT PRICE	TOTAL
1	1.00	LOCATABLE MINERALS / MINING CLAIMS-NOT NEW-UNADJUD, ONE AUTH NO. ONLY / MINING CLAIM MONEY RECEIVED (455) CASES: AMC331682/\$100.00	POL 2008/10 WAV	- n/a -	100.00
TOTAL:					\$100.00

PAYMENT INFORMATION					
1	AMOUNT:	\$100.00	POSTMARKED:	7/8/08 0:00	
	TYPE:	CHECK	RECEIVED:	07/15/2008	
	CHECK NO:	1425			
	NAME:	HENNESSY, JOHN M 505 CEREMONIAL RIDGE SAN ANTONIO TX 78258			

REMARKS
WRONG DATES ON WAIVER

This receipt was generated by the automated BLM Collections and Billing System and is a paper representation of a portion of the official electronic record contained therein.

When Recorded Return Document to:

Consuelo P Velasco
Fidel P Velasco
2904 E. Elm
Tucson Az 85714

Check here is this is a change of address.

Telephone: 520 325-7615

E-mail address: _____

AMC 331681
AMC 332206
AMC 332765
AMC 338720

AFFIDAVIT OF PERFORMANCE OF ANNUAL WORK

1. State of Arizona, County of Gila ss:

2. I (Name) Consuelo P. Velasco

3. Reside at (Address) _____

2904 E. Elm

City Tucson County Pima

State Az Zip 85716 being duly sworn, depose and say that I am a citizen of the United States, more than eighteen years of age, and that all of the facts set forth in this affidavit, subject to the provisions and penalties of 18 U.S.C. 1001 pertaining to the filing of false, fictitious, or fraudulent statements with the United States, are true and correct according to the best of my knowledge, information and belief.

4. Owner's name and address (If not shown in Items 1-3 above). Consuelo P Velasco

RECEIVED
BLM, AZ STATE OFFICE
2008 APR - 1 A 7:20
PHOENIX, ARIZONA
BLM
Date
Stamp

5. That I am personally acquainted with the mining claim(s). The work and improvements were made by and at the expense of the owner(s) of said claim(s). Said contiguous group of claims, listed on this document, are situated in the

Banner (optional) Mining District: Gila County, Arizona.

Line No.	AMC NUMBER	CLAIM/SITE NAME	COUNTY RECORDER DATA (if available)	TWP	RNG	SEC
1	331683	San Bernardo 7	DKT 230 P. 554	4 So.	15 E.	22
2	332765	Good Hope # 10	188 557	4 So.	15 E	22
3	338720	Lead Silver King 9	292 613	4 So.	15 E	15
4	331681	San Bernardo 4	26 109	4 So	15 E	22
5	332206	Good Hope # 7	71 188	4 So	15 E.	22
6						

RE 5/27/08

AFFIDAVIT OF PERFORMANCE OF ANNUAL WORK – page 2

RECEIVED
 B.L.M. AZ STATE OFFICE
 2008 APR -1 A 7:20
 PHOENIX, ARIZONA
 BLM
 Date
 Stamp

7						
8						
9						
10						

6. That between the dates starting at 12 o'clock noon on September 1, 2007 and ending at 12 o'clock noon on September 1, 2008 at least \$ 625.00 dollars worth of work and improvements were done and performed upon said claim(s) or upon one or more of a contiguous group of claims for the benefit of all, wholly or partly outside of a contiguous group of claims for the benefit of all, not including the location work.

7. That the following persons were employed to perform the work and improvements described herein: Fidel Velasco

8. That the work and improvements performed were: road maintenance


9. Dated: 3/28/08 Signature: Consuelo P Velasco

SUBSCRIBED AND SWORN TO before me, a Notary Public, this 28 day of March 2008

By: Consuelo P Velasco

Notary Public Jacklyn Drake

My Commission Expires 13 May 2010



No. of Claims: 5 x \$10 = 50.00
 Check No.: 2173 Init. SM
 Receipt No.: 11681679
 For BLM Use Only

Bureau of Land Management
 Arizona State Office
www.az.blm.gov

Form: MCF108
 Revised Jan. 2006
 Page 2 of 2

United States Department of the Interior

Bureau of Land Management
 BUSINESS & SUPPORT SVCS DIV
 ONE N CENTRAL AVE SUITE 800
 PHOENIX, AZ 85004 -4427
 Phone: (602) 417-9200

Receipt

No: 1681679

Transaction #: 1737209	
Date of Transaction: 04/02/2008	
CUSTOMER:	CONSUELO VELASCO 2904 E ELM TUCSON,AZ 85716

LINE #	QTY	DESCRIPTION	REMARKS	UNIT PRICE	TOTAL
1	1.00	LOCATABLE MINERALS / MINING CLAIMS-NOT NEW-UNADJUD,ONE AUTH NO. ONLY / MINING CLAIM MONEY RECEIVED (455) CASES: AMC331683/\$50.00	POL (5)	- n/a -	50.00
TOTAL:					\$50.00

PAYMENT INFORMATION					
1	AMOUNT:	\$50.00	POSTMARKED:	3/29/08 0:00	
	TYPE:	CHECK	RECEIVED:	04/01/2008	
	CHECK NO:	2173			
	NAME:	VELASCO, CONSUELO P 2904 E ELM TUCSON AZ 85716			

REMARKS

This receipt was generated by the automated BLM Collections and Billing System and is a paper representation of a portion of the official electronic record contained therein.

UNITED STATES DEPARTMENT OF THE INTERIOR
BUREAU OF LAND MANAGEMENT

AMC 331681

AMC 332206

AMC 332765

AMC 338720

33 MB

MAINTENANCE FEE WAIVER CERTIFICATION

SEE INSTRUCTIONS ON REVERSE

FORM APPROVED
OMB NO. 1004-0114
Expires: December 31, 2006

1. This small miner waiver is filed for the assessment year beginning at noon on September 1, 2006 and ending at noon on September 1, 2007.
2. The undersigned and all related parties owned ten or fewer mining claims, mill, or tunnel sites located and maintained on Federal lands in the United States of America on September 1, 2006.
3. The undersigned have performed the assessment work required by law for each mining claim listed prior to filing this waiver and understand that by filing this form; an affidavit of assessment work must be recorded by the December 30th following the filing of this waiver.
4. The undersigned understand that if the assessment work obligation has not yet come due under 30 U.S.C. 28 (for those claims in their first assessment year only); a notice of intent to hold reciting this condition must be recorded by the December 30th following the filing of this waiver.
5. The undersigned understand that mill and tunnel sites may also be listed upon this waiver and be waived from payment of the maintenance fee; and that a notice of intent to hold for these sites is required to be recorded by the December 30th immediately following the filing of this waiver.
6. The undersigned understand and acknowledge that pursuant to 43 U.S.C. 1212 and 18 U.S.C. 1001; the filing or recording of a false, fictitious, or fraudulent document with the Bureau of Land Management may result in a fine of up to \$250,000, a prison term not to exceed five years, or both.
7. The mining claims, mill or tunnel sites for which this waiver from payment of the maintenance fees is requested are:

CLAIM OR SITE NAME	BLM RECORDATION SERIAL NUMBER
1. San Bernardo # 7	331683
2. Good Hope # 10	332765
3. Lead Silver King # 9	338720
4. San Bernardo # 4	331681
5. Good Hope # 7	332206
6.	
7.	
8.	
9.	
10.	

The owner(s) (claimants) of the above mining claims and sites are:

Consuelo P Velasco
(Owner's Name - Please Print)
2904 E Elm
(Street or P.O. Box)
Tucson AZ 85716
(City) (State) (Zip Code)

Consuelo P Velasco
(Owner's Signature)

Fidel P Velasco
(Owner's Name - Please Print)
2904 E Elm
(Street or P.O. Box)
Tucson AZ 85716
(City) (State) (Zip Code)

[Signature]
(Owner's Signature)

(Owner's Name - Please Print)

(Street or P.O. Box)

(City) (State) (Zip Code)

(Owner's Signature)

RECEIVED
BLM AZ STATE OFFICE
2008 APR -1 A 7:20
PHOENIX, AZ

(Continued on page 2)

ENTERED IN COMPTON
RM 5/27/08

Warner
affidavit of labor

AMC 331681
AMC 332204
AMC 66645
AMC 288233

Return Document to:

Virginia D. Hennessy
505 Ceremonial Ridge
San Antonio, TX
78258

Telephone: _____

SELECT ONLY ONE:

RECEIVED
BLM, AZ STATE OFFICE
2001 JUL - 3 A 8:21
PHOENIX, ARIZONA
BLM Date Stamp

AFFIDAVIT OF PERFORMANCE OF ANNUAL WORK. Also fill in Items 1 through 9 on the reverse side of this document.

NOTICE OF INTENTION TO HOLD. I intend to hold the claims(s)/site(s) listed below for the calendar year 20____. Also fill in Items 1 through 4 and Item 9 on the reverse side of this document.

AMC NUMBER	CLAIM/SITE NAME	COUNTY RECORDER DATA	SEC	TWP	RNG
931682	San Bernardo #5	BK 107 p 239	22	45	15E
332205	Glood Hope # 6	BK 71 p 187	22	48	15E
332204	Pony Express # 2	BK 229 p 530	22	45	15E
66773	Virginia # 1	" 135 p 144	27-34	48	15E
66774	Virginia # 2	" 135 p 145	27-34	48	15E
66775	Virginia # 3	" 136 p 452	27-34	48	15E
66776	Virginia # 4	" 136 p 454	27-34	48	15E
288233	D.S.M # 1	DKT 324 p 907	22	45	15E
288234	D.S.M # 2	DKT 324 p 908	22	48	15E
288235	D.S.M # 3	" 324 p 909	22	45	15E

BLM requires a \$5 nonrefundable service charge for each mining claim, mill site or tunnel site payable on or before December 30th (not the 31st). Mail to:

Bureau of Land Management
222 North Central Avenue
Phoenix, Arizona 85004-2203
602-417-9200
www.az.blm.gov

NO. OF CLAIMS 10 X \$5 = 50.00
CHECK NO. 152024 INIT SPB
BLM USE ONLY

RS 7/18/07

ENTERED IN COMPUTER

Notices of Intention to Hold or mill sites, tunnel sites or mining claims when assessment work has not been done, regardless of whether the annual assessment has been suspended, deferred, or not yet accrued. The filing of a Notice of Intention to Hold shall not relieve the owner of complying with Federal and State laws pertaining to the performance of annual assessment work. Notices of Intention to Hold for mill sites or tunnel sites need not be county recorded. For mining claims the form filed with the Bureau of Land Management must be identical to the one that was or will be filed with the County. All claims listed on a single affidavit must be contiguous.

Evidence of Annual Assessment Work or a Notice of Intention to Hold must be filed each calendar year following the calendar year in which the claim/site was located.

1. State of Arizona, County of Gila ss:

2. I, (Name) Consuelo P Velasco

3. Reside at (Address) 2904 E Elm

City Tucson, County Pima, State AZ Zip 8574 being duly sworn, depose and say that I am a citizen of the United States, more than eighteen years of age, that all of the facts set forth in this affidavit/notice, subject to the provisions and penalties of 18 U.S.C. 1001 pertaining to the filing of false, fictitious, or fraudulent statements with the United States, are true and correct according to the best of my knowledge, information and belief.

4. Owner's name and address (if not shown in items 1-3 above).

5. That I am personally acquainted with the mining claim(s). The work and improvements were made by and at the expense of the owner(s) of said claim(s). Said contiguous group of claims, listed on the reverse side of this document, are situated in the Banner Mining District, Gila County, Arizona.

6. That between the dates starting at 12 o'clock noon on September 1, 2006 and ending at 12 o'clock noon on September 1, 2007 at least \$ 1250⁰⁰ dollars worth of work and improvements were done and performed upon said claim(s) or upon one or more of a contiguous group of claims for the benefit of all, wholly or partly outside of a contiguous group of claims for the benefit of all, not including the location work.

7. That the following persons were employed to perform the work and improvements described herein:

RP Ward

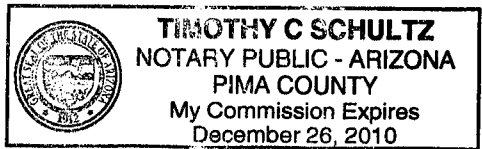
8. That the work and improvements performed were: road clean up

9. Dated: May 23-07 Signature: Consuelo P Velasco

SUBSCRIBED AND SWORN TO before me, a Notary Public, this 23rd day of May 2007
by Consuelo Velasco

By: [Signature]
Notary Public

MY COMMISSION EXPIRES 12/26-2010



PRIVACY ACT STATEMENT - This information is being collected pursuant to 30 U.S.C. 28, 43 CFR 3833.2, and ARS 27-208, in compliance with the laws of the USDI, Bureau of Land Management, and the State of Arizona. The purpose of this collection is to facilitate processing of claims or applications. This form is covered by Privacy Act Notice #INTERIOR/LLM-32 and is subject to the routine uses stated in that notice. Privacy Act Notice #INTERIOR/LLM-32 is available at the BLM Arizona State Office. This form may be locally reproduced. AZ-3833-2 (12/2003)

United States Department of the Interior

Bureau of Land Management
 BUSINESS & SUPPORT SVCS DIV
 ONE N CENTRAL AVE SUITE 800
 PHOENIX, AZ 85004 -4427
 Phone: (602) 417-9200

Receipt

No: 1520242

Transaction #: 1570921	
Date of Transaction: 07/05/2007	
CUSTOMER:	VIRGINIA HENNESSY 505 CEREMONIA RIDGE SAN ANTONIO, TX 78258

LINE #	QTY	DESCRIPTION	REMARKS	UNIT PRICE	TOTAL
1	1.00	LOCATABLE MINERALS / MINING CLAIMS-NOT NEW-UNADJUD, ONE AUTH NO. ONLY / MINING CLAIM MONEY RECEIVED (455) CASES: AMC331682/\$100.00	POL/WAIVER (10)	- n/a -	100.00
TOTAL:					\$100.00

PAYMENT INFORMATION					
1	AMOUNT:	\$100.00	POSTMARKED:	N/A	
	TYPE:	CHECK	RECEIVED:	07/03/2007	
	CHECK NO:	1012			
	NAME:	HENNESSY, JOHN M 505 CEREMONIA RIDGE SAN ANTONIO TX 78258			

REMARKS

This receipt was generated by the automated BLM Collections and Billing System and is a paper representation of a portion of the official electronic record contained therein.

UNITED STATES DEPARTMENT OF THE INTERIOR
BUREAU OF LAND MANAGEMENT

SB

89

MAINTENANCE FEE WAIVER CERTIFICATION

AMC 6664S
AMC 332304

FORM APPROVED
OMB NO. 1004-0114
Expires: December 31, 2006

SEE INSTRUCTIONS ON REVERSE

AMC 331681

AMC 288233

1. This small miner waiver is filed for the assessment year beginning at noon on September 1, 2006 and ending at noon on September 1, 2007.
2. The undersigned and all related parties owned ten or fewer mining claims, mill, or tunnel sites located and maintained on Federal lands in the United States of America on September 1, 2006.
3. The undersigned have performed the assessment work required by law for each mining claim listed prior to filing this waiver and understand that by filing this form; an affidavit of assessment work must be recorded by the December 30th following the filing of this waiver.
4. The undersigned understand that if the assessment work obligation has not yet come due under 30 U.S.C. 28 (for those claims in their first assessment year only); a notice of intent to hold reciting this condition must be recorded by the December 30th following the filing of this waiver.
5. The undersigned understand that mill and tunnel sites may also be listed upon this waiver and be waived from payment of the maintenance fee; and that a notice of intent to hold for these sites is required to be recorded by the December 30th immediately following the filing of this waiver.
6. The undersigned understand and acknowledge that pursuant to 43 U.S.C. 1212 and 18 U.S.C. 1001; the filing or recording of a false, fictitious, or fraudulent document with the Bureau of Land Management may result in a fine of up to \$250,000, a prison term not to exceed five years, or both.
7. The mining claims, mill or tunnel sites for which this waiver from payment of the maintenance fees is requested are:

CLAIM OR SITE NAME	BLM RECORDATION SERIAL NUMBER
1. San Bernardo # 5	331682
2. Good Hope # 6	332205
3. Pony Express # 2	332204
4. Virginia # 1	66773
5. " # 2	66774
6. " # 3	66775
7. Virginia # 4	66776
8. 10 & M # 1	288233
9. " # 2	288234
10. 10 & M # 3	288235

The owner(s) (claimants) of the above mining claims and sites are:

Virginia V. Hennessy
(Owner's Name - Please Print)
505 Ceremonial Ridge
(Street or P.O. Box)
San Antonio TX 78258
(City) (State) (Zip Code)

Virginia V. Hennessy
(Owner's Signature)

John Hennessy
(Owner's Name - Please Print)
505 Ceremonial Ridge
(Street or P.O. Box)
San Antonio TX 78258
(City) (State) (Zip Code)

John Hennessy
(Owner's Signature)

(Owner's Name - Please Print)

(Street or P.O. Box)

(City) (State) (Zip Code)

(Owner's Signature)

(Continued on page 2)

RE 7/18/07

(Owner's Name - Please Print)	(Owner's Signature)		
(Street or P.O. Box)	(City)	(State)	(Zip Code)
(Owner's Name - Please Print)	(Owner's Signature)		
(Street or P.O. Box)	(City)	(State)	(Zip Code)
(Owner's Name - Please Print)	(Owner's Signature)		
(Street or P.O. Box)	(City)	(State)	(Zip Code)
(Owner's Name - Please Print)	(Owner's Signature)		
(Street or P.O. Box)	(City)	(State)	(Zip Code)

INSTRUCTIONS

- | | |
|--|---|
| <ol style="list-style-type: none"> 1. This certification is made under the provisions of § 1744 of Title 43 and § 28-28k of Title 30 of the United States Code; and the regulations thereunder (43 CFR Part 3830). 2. The claimant(s) must fill in the dates in paragraph 1 for the beginning and ending of the assessment year for which this waiver is sought. 3. The claimant(s) must fill in the date in paragraph 2 for the beginning of the assessment year for which this waiver is sought. 4. All claim and site names and Bureau of Land Management (BLM) serial numbers must be listed for the mining claims, mill sites, and tunnel sites for which the waiver is sought. 5. All owners of the mining claims, mill sites, and tunnel sites and their addresses must be given. 6. This waiver form must be signed by all the claimants or their designated agent, in original form. If an agent is designated, a notarized designation of agent, signed by all of the claimants with proper address given, must be submitted with this waiver. | <ol style="list-style-type: none"> 7. This form must be filed no later than September 1st for the upcoming assessment year in the BLM State Office where the mining claims or sites are recorded, or the waiver cannot be granted by the BLM. (Example: to obtain a waiver for the assessment year 2000, which begins at noon on September 1, 1999, you must qualify for and file for a waiver no later than September 1, 1999, in the proper BLM State Office). 8. For all mining claims which require assessment work, you must record an affidavit of labor on or before the December 30th immediately following the filing of this waiver. For all other mining claims or sites waived, you must record a notice of intent to hold on or before the December 30th immediately following the filing of this waiver. 9. Mill and tunnel sites may also be listed upon this waiver and be waived from payment of the maintenance fee. A notice of intent to hold for these sites is required to be filed by the December 30th following the filing of this waiver. |
|--|---|

NOTICE/BURDEN HOURS STATEMENT

The Privacy Act of 1974, *as amended*, and the regulation in 43 CFR 2.48(d) provide that you be furnished the following information in connection with the information required by this certification of waiver from rental fees.

AUTHORITY: 30 U.S.C. 28-28k; 43 U.S.C. 1201, 1457, 1740, and 1744; and 43 CFR 3830.

PRINCIPLE PURPOSE: This information is to be used to verify that the owner(s) (claimants) of a mining claim has complied with 30 U.S.C. 28f and is entitled to perform assessment work in lieu of paying the maintenance fee for the mining claims listed on this form.

ROUTINE USE: (1) Adjudication of the claimant(s) certification of waiver from paying the maintenance fee otherwise required by 30 U.S.C. 28f. (2) Disclosure may be made to appropriate Federal agencies when location is made within the agency's geographic area of responsibility. (3) Information from the record and/or the record will be transferred to the appropriate Federal, State, or local agency, or a member of the public in response to a specific request for pertinent information. (4) Information may also be provided to the Department of Justice or in a proceeding before a court or adjudicative body; or to Federal, State, local or foreign agencies when needed for enforcement of civil or criminal codes or applicable regulations concerning title rights upon the public land.

EFFECT OF NOT PROVIDING INFORMATION: Disclosure of this information is required by 30 U.S.C. 28f and 43 CFR Part 3830 for those qualified claimants wishing to take the small miner waiver allowed. Failure to supply the information required in this form to support the claimants certification of waiver from payment of the otherwise required maintenance fees will result in the waiver being disallowed and the mining claims subject to forfeiture by BLM under 30 U.S.C. 28i.

The Paperwork Reduction Act of 1995 requires us to inform you that:

This information is being collected to allow the BLM to determine if you qualify for a waiver from the payment of \$100 per mining claim or site maintenance fee established in 30 U.S.C. 28f and the implementing regulations at 43 CFR 3830. A response to this request is required in accordance with the statute to obtain your benefit.

BLM would like you to know that you do not have to respond to this, or any other, Federal agency-sponsored information collection unless it displays a currently valid OMB control number.

Public reporting burden for this form is estimated to average 8 minutes (0.133 hours) per response, including time to review instructions, gathering and maintaining data, and completing and reviewing the form. Direct comments regarding this burden estimate, or any other aspect of this form, to the U.S. Department of the Interior, Bureau of Land Management, (1004-0114) Bureau Information Collection Clearance Officer (WO-630), Mail Stop 401 LS, 1849 C St, N.W., Washington, D.C. 20240.

AZ STATE OFFICE ONLY

2007 JUL - 3 A 8 21

RECEIVED
B.L.M. AZ STATE OFFICE

wainer + affidavit of labor

AMC 331681
AMC 332206
AMC 332765
AMC 338720

Return Document to:

Consuelo P Velasco
2904 E. Elm
Tucson Az 85716
Telephone: 520-325-7615

RECEIVED
B.L.M. AZ STATE OFFICE
2007 JUN - 1 A 8:39
PHOENIX, ARIZONA
BLM Date Stamp

SELECT ONLY ONE:

AFFIDAVIT OF PERFORMANCE OF ANNUAL WORK. Also fill in Items 1 through 9 on the reverse side of this document.

NOTICE OF INTENTION TO HOLD. I intend to hold the claims(s)/site(s) listed below for the calendar year 20___. Also fill in Items 1 through 4 and Item 9 on the reverse side of this document.

AMC NUMBER	CLAIM/SITE NAME	COUNTY/RECORDER DATA	SEC	TWP	RNG
331681	San Bernardo # 4	BK-26 - p 109	22	4S	15E
331683	San Bernardo # 7	BK 230 - p 554	22	4S	15E
332206	Good Hope # 7	BK 71 p 188	22	4S	15E
332765	Good Hope # 10	BK 188 p 557	22	4S	15E
338720	Lead Silver King # 9	BK 292 p 613	22	4S	15E

BLM requires a \$5 nonrefundable service charge for each mining claim, mill site or tunnel site payable on or before December 30th (not the 31st). Mail to:

Bureau of Land Management
222 North Central Avenue
Phoenix, Arizona 85004-2203
602-417-9200
www.az.blm.gov

NO. OF CLAIMS 5 X \$5 = 50
CHECK NO. 1860 INIT JES
BLM USE ONLY

ENTERED IN COMPUTER
45107

Notices of Intention to Hold are for mill sites, tunnel sites or mining claims when assessment work has not been done, regardless of whether the annual assessment has been suspended, deferred, or not yet accrued. The filing of a Notice of Intention to Hold shall not relieve the owner of complying with Federal and State laws pertaining to the performance of annual assessment work. Notices of Intention to Hold for mill sites or tunnel sites need not be county recorded. For mining claims the form filed with the Bureau of Land Management must be identical to the one that was or will be filed with the County. All claims listed on a single affidavit must be contiguous.

Evidence of Annual Assessment Work or a Notice of Intention to Hold must be filed each calendar year following the calendar year in which the claim/site was located.

1. State of Arizona, County of Yuma ss:

2. I, (Name) Consuelo P Velasco

3. Reside at (Address) 2904 E Elm

City Tucson, County Pima, State AZ Zip 85716 being duly sworn, depose and say that I am a citizen of the United States, more than eighteen years of age, that all of the facts set forth in this affidavit/notice, subject to the provisions and penalties of 18 U.S.C. 1001 pertaining to the filing of false, fictitious, or fraudulent statements with the United States, are true and correct according to the best of my knowledge, information and belief.

4. Owner's name and address (If not shown in Items 1-3 above).

5. That I am personally acquainted with the mining claim(s). The work and improvements were made by and at the expense of the owner(s) of said claim(s). Said contiguous group of claims, listed on the reverse side of this document, are situated in the Banner Mining District, Yuma County, Arizona.

6. That between the dates starting at 12 o'clock noon on September 1, 2006 and ending at 12 o'clock noon on September 1, 2007 at least \$ 625⁰⁰ dollars worth of work and improvements were done and performed upon said claim(s) or upon one or more of a contiguous group of claims for the benefit of all, wholly or partly outside of a contiguous group of claims for the benefit of all, not including the location work.

7. That the following persons were employed to perform the work and improvements described herein: FP Velasco


8. That the work and improvements performed were: road improvement

9. Dated: 5-23-07 Signature: Consuelo P Velasco

SUBSCRIBED AND SWORN TO before me, a Notary Public, this 23rd day of May 20 07

By: Consuelo Velasco
Notary Public [Signature]

MY COMMISSION EXPIRES 12/26-2010



PRIVACY ACT STATEMENT - This information is being collected pursuant to 30 U.S.C. 28, 43 CFR 3833.2, and ARS 27-208, in compliance with the laws of the USDI, Bureau of Land Management, and the State of Arizona. The purpose of this collection is to facilitate processing of claims or applications. This form is covered by Privacy Act Notice #INTERIOR/LLM-32 and is subject to the routine uses stated in that notice. Privacy Act Notice #INTERIOR/LLM-32 is available at the BLM Arizona State Office. This form may be locally reproduced. AZ-3833-2 (12/2003)

United States Department of the Interior

Bureau of Land Management

BUSINESS & SUPPORT SVCS DIV

ONE N CENTRAL AVE SUITE 800

PHOENIX, AZ 85004 -4427

Phone: (602) 417-9200

Receipt

No:

1501720

Transaction #: 1551962	
Date of Transaction: 06/04/2007	
CUSTOMER:	CONSUELO VELASCO 2904 E ELM TUCSON,AZ 85716

LINE #	QTY	DESCRIPTION	REMARKS	UNIT PRICE	TOTAL
1	1.00	LOCATABLE MINERALS / MINING CLAIMS-NOT NEW-UNADJUD,ONE AUTH NO. ONLY / MINING CLAIM MONEY RECEIVED (455) CASES: AMC331681/\$50.00	POL /WAIVER (5)	- n/a -	50.00
TOTAL:					\$50.00

PAYMENT INFORMATION					
1	AMOUNT:	\$50.00	POSTMARKED:	5/30/07 0:00	
	TYPE:	CHECK	RECEIVED:	06/01/2007	
	CHECK NO:	1860			
	NAME:	VELASCO, CONSUELO P 2904 E ELM TUCSON AZ 85716			

REMARKS

This receipt was generated by the automated BLM Collections and Billing System and is a paper representation of a portion of the official electronic record contained therein.

UNITED STATES DEPARTMENT OF THE INTERIOR
BUREAU OF LAND MANAGEMENT

49 RE

AMC 332765
FORM APPROVED
OMB NO. 1004-0114
Expires: December 31, 2006

MAINTENANCE FEE WAIVER CERTIFICATION **AMC 331681**

SEE INSTRUCTIONS ON REVERSE **AMC 332206**

AMC 338720

1. This small miner waiver is filed for the assessment year beginning at noon on September 1, 2006 and ending at noon on September 1, 2007.
2. The undersigned and all related parties owned ten or fewer mining claims, mill, or tunnel sites located and maintained on Federal lands in the United States of America on September 1, 2006.
3. The undersigned have performed the assessment work **required by law** for each mining claim listed **prior to filing this waiver** and understand that by filing this form; an affidavit of assessment work **must** be recorded by the December 30th following the filing of this waiver.
4. The undersigned understand that if the assessment work obligation has not yet come due under 30 U.S.C. 28 (for those claims in their first assessment year only); a notice of intent to hold reciting this condition **must** be recorded by the December 30th following the filing of this waiver.
5. The undersigned understand that mill and tunnel sites may also be listed upon this waiver and be waived from payment of the maintenance fee; and that a notice of intent to hold for these sites is required to be recorded by the December 30th immediately following the filing of this waiver.
6. The undersigned understand and acknowledge that pursuant to 43 U.S.C. 1212 and 18 U.S.C. 1001; the filing or recording of a false, fictitious, or fraudulent document with the Bureau of Land Management may result in a fine of up to \$250,000, a prison term not to exceed five years, or both.
7. The mining claims, mill or tunnel sites for which this waiver from payment of the maintenance fees is requested are:

CLAIM OR SITE NAME	BLM RECORDATION SERIAL NUMBER
1. San Bernardo #4	331681
2. Good Hope #7	332206
3. San Bernardo #7	331683
4. Good Hope #10	332745
5. Lead Silver King #9	338720
6.	
7.	
8.	
9.	
10.	

The owner(s) (claimants) of the above mining claims and sites are:

Consuelo P Velasco
(Owner's Name - Please Print)
2904 E Elm
(Street or P.O. Box)
Tucson AZ 85714
(City) (State) (Zip Code)

Consuelo P Velasco
(Owner's Signature)
[Signature]

Fidel P. Velasco
(Owner's Name - Please Print)
2904 E Elm
(Street or P.O. Box)
Tucson AZ 85714
(City) (State) (Zip Code)

(Owner's Signature)

(Owner's Name - Please Print)

(Street or P.O. Box)

(City) (State) (Zip Code)

(Owner's Signature)

RE 6/5/07

(Owner's Name - Please Print)	(Owner's Signature)
(Street or P.O. Box)	(City) (State) (Zip Code)
(Owner's Name - Please Print)	(Owner's Signature)
(Street or P.O. Box)	(City) (State) (Zip Code)
(Owner's Name - Please Print)	(Owner's Signature)
(Street or P.O. Box)	(City) (State) (Zip Code)
(Owner's Name - Please Print)	(Owner's Signature)
(Street or P.O. Box)	(City) (State) (Zip Code)

INSTRUCTIONS

1. This certification is made under the provisions of § 1744 of Title 43 and § 28-28k of Title 30 of the United States Code; and the regulations thereunder (43 CFR Part 3830).
2. The claimant(s) **must** fill in the dates in paragraph 1 for the beginning and ending of the assessment year for which this waiver is sought.
3. The claimant(s) **must** fill in the date in paragraph 2 for the beginning of the assessment year for which this waiver is sought.
4. All claim and site names and Bureau of Land Management (BLM) serial numbers **must** be listed for the mining claims, mill sites, and tunnel sites for which the waiver is sought.
5. All owners of the mining claims, mill sites, and tunnel sites and their addresses **must** be given.
6. This waiver form **must** be signed by all the claimants or their designated agent, in original form. If an agent is designated, a notarized designation of agent, signed by all of the claimants with proper address given, **must** be submitted with this waiver.
7. This form **must** be filed no later than September 1st for the upcoming assessment year in the BLM State Office where the mining claims or sites are recorded, or the waiver cannot be granted by the BLM. (Example: to obtain a waiver for the assessment year 2000, which begins at noon on September 1, 1999, you **must** qualify for and file for a waiver no later than September 1, 1999, in the proper BLM State Office).
8. For all mining claims which require assessment work, you **must** record an affidavit of labor on or before the December 30th immediately following the filing of this waiver. For all other mining claims or sites waived, you **must** record a notice of intent to hold on or before the December 30th immediately following the filing of this waiver.
9. Mill and tunnel sites may also be listed upon this waiver and be waived from payment of the maintenance fee. A notice of intent to hold for these sites is required to be filed by the December 30th following the filing of this waiver.

NOTICE/BURDEN HOURS STATEMENT

The Privacy Act of 1974, *as amended*, and the regulation in 43 CFR 2.48(d) provide that you be furnished the following information in connection with the information required by this certification of waiver from rental fees.

AUTHORITY: 30 U.S.C. 28-28k; 43 U.S.C. 1201, 1457, 1740, and 1744; and 43 CFR 3830.

PRINCIPLE PURPOSE: This information is to be used to verify that the owner(s) (claimants) of a mining claim has complied with 30 U.S.C. 28f and is entitled to perform assessment work in lieu of paying the maintenance fee for the mining claims listed on this form.

ROUTINE USE: (1) Adjudication of the claimant(s) certification of waiver from paying the maintenance fee otherwise required by 30 U.S.C. 28f. (2) Disclosure may be made to appropriate Federal agencies when location is made within the agency's geographic area of responsibility. (3) Information from the record and/or the record will be transferred to the appropriate Federal, State, or local agency, or a member of the public in response to a specific request for pertinent information. (4) Information may also be provided to the Department of Justice or in a proceeding before a court or adjudicative body; or to Federal, State, local or foreign agencies when needed for enforcement of civil or criminal codes or applicable regulations concerning title rights upon the public land.

EFFECT OF NOT PROVIDING INFORMATION: Disclosure of this information is required by 30 U.S.C. 28f and 43 CFR Part 3830 for those qualified claimants wishing to take the small miner waiver allowed. Failure to supply the information required in this form to support the claimants certification of waiver from payment of the otherwise required maintenance fees will result in the waiver being disallowed and the mining claims subject to forfeiture by BLM under 30 U.S.C. 28i.

The Paperwork Reduction Act of 1995 requires us to inform you that:

This information is being collected to allow the BLM to determine if you qualify for a waiver from the payment of \$100 per mining claim or site maintenance fee established in 30 U.S.C. 28f and the implementing regulations at 43 CFR 3830. A response to this request is required in accordance with the statute to obtain your benefit.

BLM would like you to know that you do not have to respond to this, or any other, Federal agency-sponsored information collection unless it displays a currently valid OMB control number.

Public reporting burden for this form is estimated to average 8 minutes (0.133 hours) per response, including time to review instructions, gathering and maintaining data, and completing and reviewing the form. Direct comments regarding this burden estimate, or any other aspect of this form, to the U.S. Department of the Interior, Bureau of Land Management, (1004-0114) Bureau Information Collection Clearance Officer (WO-630), Mail Stop 401 LS, 1849 C St, N.W., Washington, D.C. 20240.

RECEIVED
 B.L.M. AZ STATE OFFICE
 JUN - 1 - 2001
 8:38
 ONLY FOR INFORMATION

Return Document to

For BLM Use Only

Gina Hennessey
505 Ceremonial Ridge
San Antonio
Tx 78258

AMC 66645
AMC 288233
AMC 331681
AMC 332204

X **AFFIDAVIT OF PERFORMANCE OF ANNUAL WORK**

Also fill in ITEMS 1 through 9 and the reverse side of this document

(CHECK ONE)

NOTICE OF INTENTION TO HOLD

I intend to hold the claim(s)/site(s) listed on the reverse side of this document for the calendar Year 20 06. Also fill in ITEMS 1 through 4 and ITEM 9. *

ALL CLAIMS LISTED ON A SINGLE AFFIDAVIT MUST BE CONTIGUOUS.

1. State of Arizona, County of Gila
2. (Name) Consuelo P Velasco
3. Reside at
(Address) 2904 E Elm
City Tucson, County Pima, State Az
Zip 85716

Being duly sworn, depose and says that he/she is a citizen of the United States, more than eighteen years of age, that all facts set forth in this affidavit/notice, subject to the provisions and penalties of 18 USC 1001 pertaining to the filing of false, fictitious, or fraudulent statements with the United States, are true and correct according to the best of my knowledge, information and belief.

4. Owner's Name and Address:
Virginia and John Hennessey
505 Ceremonial Ridge, San Antonio, Tx 78258
5. That I am personally acquainted with the mining claims. The work and improvements were made by and at the expense of the owner(s) of said claim(s). Claims are situated in the Banner Mining District Gila County, Arizona.
6. That between September 1, 2005 and ending September 1, 2006 at least \$ 1500 dollars worth of work was done upon said claims.
7. The following persons were employed to perform the work:
Curtis Johnson
8. The work performed was road repair

**

CLAIM/SITE NAME SERIAL NUMBER AMC

CLAIM/SITE NAME	SERIAL NUMBER	AMC
1. <u>San Bernardo</u>	<u>5</u>	<u>331682</u>
2. <u>Lord Hope</u>	<u>6</u>	<u>332205</u>
3. <u>Pony Express</u>	<u>2</u>	<u>332204</u>
4. <u>Virginia</u>	<u>1</u>	<u>66773</u>
5. <u>"</u>	<u>2</u>	<u>66774</u>
6. <u>"</u>	<u>3</u>	<u>66775</u>
7. <u>Virginia</u>	<u>4</u>	<u>66776</u>
8. <u>OSM</u>	<u>1</u>	<u>288233</u>
9. <u>"</u>	<u>2</u>	<u>288234</u>
10. <u>OSM</u>	<u>3</u>	<u>288235</u>

ARIZONA
STATE OFFICE
PHOENIX, ARIZONA


2006 JUL 27 P 2:06

RECEIVED
BUREAU OF
LAND MANAGEMENT

9. Dated June 7-06, Signature Consuelo P Velasco

SUBSCRIBED AND SWORN TO Before Me, a Notary Public, this

7th day of June, 2006.
By Alexa N Plandowski, Notary Public Pima County, Arizona
My Commission Expires 4/23/2010



RE 811/06

10
150

United States Department of the Interior
Bureau of Land Management
 BUSINESS & SUPPORT SVCS DIV
 ONE N CENTRAL AVE
 PHOENIX, AZ 85004 -2203
 Phone: (602) 417-9200

Receipt

No:

1323300

Transaction #: 1368154	
Date of Transaction: 07/28/2006	
CUSTOMER:	JOHN HENNESSY 505 CEREMONIAL RIDGE SAN ANTONIO, TX 78258

LINE #	QTY	DESCRIPTION	REMARKS	UNIT PRICE	TOTAL
1	1.00	LOCATABLE MINERALS / MINING CLAIMS-NOT NEW-UNADJUD, ONE AUTH NO. ONLY / MINING CLAIM MONEY RECEIVED (455) CASES: AMC331682/\$100.00	WAIVER/NOI 2006 (10)	- n/a -	100.00
TOTAL:					\$100.00

PAYMENT INFORMATION						
1	AMOUNT:	\$100.00	POSTMARKED:	07/24/2006		
	TYPE:	CHECK	RECEIVED:	07/27/2006		
	CHECK NO:	6245				
	NAME:	HENNESSY, JOHN 505 CEREMONIAL RIDGE SAN ANTONIO TX 78258				

REMARKS	

This receipt was generated by the automated BLM Collections and Billing System and is a paper representation of a portion of the official electronic record contained therein.

107 RE

MAINTENANCE FEE PAYMENT WAIVER CERTIFICATION

This small miner waiver is filed to hold the claims/sites listed below for the assessment year beginning at noon on the first September 1 following the official filing of this form with BLM.

The undersigned owner(s) of the mining claims/sites listed below hereby certify under penalty of 18 U.S.C. 1001 and 43 U.S.C. 1212 that:

I/We control, or will control, ten or fewer mining claims/sites located and maintained on Federal land in the United States of America on the August 31 that is one day before the beginning of the assessment year indicated in line one above.

I/We have/will performed/perform assessment work upon the claims listed below for the current assessment year as of the August 31 indicated in line three above. This work meets the requirements of the General Mining Law of 1872, as amended; the Act of August 10, 1993; and the regulations at 43 CFR 3833 and 3850. Such work will be described on our affidavit of labor.

AMC 331681
AMC 332204
AMC 66645
AMC 288233

The mining claims and sites for which the above waiver from payment of the maintenance fees is made are:

CLAIM NAME	BLM RECORDATION SERIAL NUMBER
1. San Bernardo # 5	331682
2. Good Hope # 6	332205
3. Pony Express # 2	332204
4. Virginia # 1	66773
5. " 2	66774
6. " 3	66775
7. " 4	66776
8. O.S.M. 1	288233
9. " 2	288234
10. O.S.M. 3	288235

All owner(s) of the above mining claims and sites are filing for this waiver.

I/We understand and acknowledge that pursuant to 43 U.S.C. 1212 and 18 U.S.C. 1001, the filing of a false, fictitious, or fraudulent document with the Bureau of Land Management may result in a fine of up to \$10,000, a prison term not to exceed five years, or both.

Virginia Vendasco Hennessy (Owner's Name - Please Print) Virginia Silasoff (Owner's Signature)

505 Ceremonial Ridge (Street or P.O. Box) San Antonio TX 78258 (City) (State) (Zip Code)

John Hennessy (Owner's Name - Please Print) John M. Hennessy (Owner's Signature)

same as above (Street or P.O. Box) same as above (City) (State) (Zip Code)

(Owner's Name - Please Print) (Owner's Signature)

(Street or P.O. Box) (City) (State) (Zip Code)

(Owner's Name - Please Print) (Owner's Signature)

(Street or P.O. Box) (City) (State) (Zip Code)

PHOENIX, ARIZONA
STATE OFFICE
ARIZONA

2006 JUL 27 P 2:06

RECEIVED
BUREAU OF
LAND MANAGEMENT

ENTERED IN COMPUTER

RE 8/1/06

AMC 331681

50

MAINTENANCE FEE PAYMENT WAIVER CERTIFICATION

AMC 332765

AMC 338720

This small miner waiver is filed to hold the claims/sites listed below for the assessment year beginning at noon on the first September 1 following the official filing of this form with BLM.

The undersigned owner(s) of the mining claims/sites listed below hereby certify under penalty of 18 U.S.C. 1001 and 43 U.S.C. 1212 that: I/We control, or will control, ten or fewer mining claims/sites located and maintained on Federal land in the United States of America on the August 31 that is one day before the beginning of the assessment year indicated in line one above.

I/We have/will performed/perform assessment work upon the claims listed below for the current assessment year as of the August 31 indicated in line three above. This work meets the requirements of the General Mining Law of 1872, as amended; the Act of August 10, 1993; and the regulations at 43 CFR 3833 and 3850. Such work will be described on our affidavit of labor.

The mining claims and sites for which the above waiver from payment of the maintenance fees is made are:

CLAIM NAME	BLM RECORDATION SERIAL NUMBER
1. San Bernardo # 4	331681
2. Good Hope # 7	332204
3. San Bernardo # 7	331683
4. Good Hope # 10	332765
5. Lead Selva King # 9	338720
6.	
7.	
8.	
9.	
10.	

All owner(s) of the above mining claims and sites are filing for this waiver.

I/We understand and acknowledge that pursuant to 43 U.S.C. 1212 and 18 U.S.C. 1001, the filing of a false, fictitious, or fraudulent document with the Bureau of Land Management may result in a fine of up to \$10,000, a prison term not to exceed five years, or both.

Consuelo P Velasco
(Owner's Name - Please Print)
2904 E. Ehm
(Street or P.O. Box)

Consuelo P Velasco
(Owner's Signature)
Tucson AZ 85714
(City) (State) (Zip Code)

Fidel P. Velasco
(Owner's Name - Please Print)
2818 N. Richey Blvd
(Street or P.O. Box)

F Velasco
(Owner's Signature)
Tucson AZ 85714
(City) (State) (Zip Code)

(Owner's Name - Please Print)
(Street or P.O. Box)

(Owner's Signature)
(City) (State) (Zip Code)

(Owner's Name - Please Print)
(Street or P.O. Box)

(Owner's Signature)
(City) (State) (Zip Code)

Continued on reverse

ENTERED IN COMPUTERS

6/16/06 [Signature]

PHOENIX ARIZONA
STATE OFFICE
JUN 14 2006
LAND MANAGEMENT

Return Document to:

For BLM Use Only



Consuelo Velasco
2904 E Elm St.
Tucson, AZ 85716

X AFFIDAVIT OF PERFORMANCE OF ANNUAL WORK

Also fill in ITEMS 1 through 9 and the reverse side of this document

(CHECK ONE)

NOTICE OF INTENTION TO HOLD

I intend to hold the claim(s)/site(s) listed on the reverse side of this document for the calendar Year 20 ____ . Also fill in ITEMS 1 through 4 and ITEM 9. *

ALL CLAIMS LISTED ON A SINGLE AFFIDAVIT MUST BE CONTIGUOUS.

1. State of Arizona, County of Gila
2. (Name) Consuelo P Velasco
3. Reside at
(Address) 2904 E Elm
City Tucson, County Pima, State AZ
Zip 85714

Being duly sworn, depose and says that he/she is a citizen of the United States, more than eighteen years of age, that all facts set forth in this affidavit/notice, subject to the provisions and penalties of 18 USC 1001 pertaining to the filing of false, fictitious, or fraudulent statements with the United States, are true and correct according to the best of my knowledge, information and Belief.

4. Owner's Name and Address:
Consuelo P Velasco - 2904 E Elm Tucson AZ
Fidel P Velasco 2818 N. Richey Blvd Tucson, AZ
5. That I am personally acquainted with the mining claims. The work and improvements were made by and at the expense of the owner(s) of said claim(s). Claims are situated in the Banner Mining District Gila County, Arizona.
6. That between September 1, 2005 and ending September 1, 2006 at least \$ 650⁰⁰ dollars worth of work was done upon said claims.
7. The following persons were employed to perform the work:
Curtis Johnson
8. The work performed was road repair:

**

CLAIM/SITE NAME	SERIAL NUMBER	AMC
1. <u>San Bernardo # 4</u>	<u>331681</u>	
2. <u>Head Hape # 7</u>	<u>332206</u>	
3. <u>San Bernardo # 7</u>	<u>331683</u>	
4. <u>Head Hape # 10</u>	<u>332765</u>	
5. <u>Lead Silver King # 9</u>	<u>338720</u>	
6. _____	_____	_____
7. _____	_____	_____
8. _____	_____	_____
9. _____	_____	_____
10. _____	_____	_____


9. Dated June 9-06, Signature Consuelo P Velasco

SUBSCRIBED AND SWORN TO Before Me, a Notary Public, this

9th day of June, 2006.

By Consuelo P. Velasco, Notary Public GA

My Commission Expires Dec. 15, 2009



ENTERED IN COMPUTER
6/16/06 11:00 AM

2006 JUN 12 P 12:41
LAND MANAGEMENT

United States Department of the Interior

Bureau of Land Management

BUSINESS & SUPPORT SVCS DIV

ONE N CENTRAL AVE

PHOENIX, AZ 85004 -2203

Phone: (602) 417-9200

Receipt

No:

1298319

Transaction #: 1342615	
Date of Transaction: 06/13/2006	
CUSTOMER:	CONSUELO VELASCO 2904 E ELM TUCSON,AZ 85716

LINE #	QTY	DESCRIPTION	REMARKS	UNIT PRICE	TOTAL
1	1.00	LOCATABLE MINERALS / MINING CLAIMS-NOT NEW-UNADJUD,ONE AUTH NO. ONLY / MINING CLAIM MONEY RECEIVED (455) CASES: AMC331681/\$50.00	POL 2007 (5) <i>Waiver</i>	- n/a -	50.00
TOTAL:					\$50.00

PAYMENT INFORMATION					
1	AMOUNT:	\$50.00	POSTMARKED:	06/10/2006	
	TYPE:	CHECK	RECEIVED:	06/12/2006	
	CHECK NO:	1470			
	NAME:	VELASCO, CONSUELO P 2904 E ELM TUCSON AZ 85716			

REMARKS

This receipt was generated by the automated BLM Collections and Billing System and is a paper representation of a portion of the official electronic record contained therein.

101

MAINTENANCE FEE PAYMENT WAIVER CERTIFICATION

This small miner waiver is filed to hold the claims/sites listed below for the assessment year beginning at noon on the first September 1 following the official filing of this form with BLM.

The undersigned owner(s) of the mining claims/sites listed below hereby certify under penalty of 18 U.S.C. 1001 and 43 U.S.C. 1212 that:

I/We control, or will control, ten or fewer mining claims/sites located and maintained on Federal land in the United States of America on the August 31 that is one day before the beginning of the assessment year indicated in line one above.

I/We have/will performed/perform assessment work upon the claims listed below for the current assessment year as of the August 31 indicated in line three above. This work meets the requirements of the General Mining Law of 1872, as amended; the Act of August 10, 1993; and the regulations at 43 CFR 3833 and 3850. Such work will be described on our affidavit of labor.

Amc 288233

Amc 331681
332204
66645

The mining claims and sites for which the above waiver from payment of the maintenance fees is made are:

CLAIM NAME	BLM RECORDATION SERIAL NUMBER
1. San Bernardo 5	331682
2. Good Hope 4	332205
3. Pony Express 2	332204
4. Virginia 1	66773
5. ↓ 2	66774
6. ↓ 3	66775
7. Virginia 4	66776
8. D & M 1	288233
9. D & M 2	288234
10. D & M 3	288235

All owner(s) of the above mining claims and sites are filing for this waiver.

I/We understand and acknowledge that pursuant to 43 U.S.C. 1212 and 18 U.S.C. 1001, the filing of a false, fictitious, or fraudulent document with the Bureau of Land Management may result in a fine of up to \$10,000, a prison term not to exceed five years, or both.

Virginia Velasco Hennessy
(Owner's Name - Please Print)

Virginia Velasco Hennessy
(Owner's Signature)

505 Ceremonial Ridge
(Street or P.O. Box)

San Antonio TX 78258
(City) (State) (Zip Code)

John Hennessy
(Owner's Name - Please Print)

John M. Hennessy
(Owner's Signature)

505 Ceremonial Ridge
(Street or P.O. Box)

San Antonio TX 78258
(City) (State) (Zip Code)

J
(Owner's Name - Please Print)

(Owner's Signature)

(Street or P.O. Box)

(City) (State) (Zip Code)

(Owner's Name - Please Print)

(Owner's Signature)

(Street or P.O. Box)

(City) (State) (Zip Code)

(Continued on reverse)

ENTERED INTO COMPUTER

UNITED STATES
DEPARTMENT OF THE INTERIOR
BUREAU OF LAND MANAGEMENT

MAINTENANCE FEE PAYMENT WAIVER CERTIFICATION

Duplicate

FORM APPROVED
OMB NO. 1004-0114
Expires: March 31, 1997

This small miner waiver is filed to hold the claims/sites listed below for the assessment year beginning at noon on the first September 1 following the official filing of this form with BLM.

The undersigned owner(s) of the mining claims/sites listed below hereby certify under penalty of 18 U.S.C. 1001 and 43 U.S.C. 1212 that:

I/We control, or will control, ten or fewer mining claims/sites located and maintained on Federal land in the United States of America on the August 31 that is one day before the beginning of the assessment year indicated in line one above.

I/We have/will performed/perform assessment work upon the claims listed below for the current assessment year as of the August 31 indicated in line three above. This work meets the requirements of the General Mining Law of 1872, as amended; the Act of August 10, 1993; and the regulations at 43 CFR 3833 and 3850. Such work will be described on our affidavit of labor.

The mining claims and sites for which the above waiver from payment of the maintenance fees is made are:

CLAIM NAME	BLM RECORDATION SERIAL NUMBER
1. San Bernardo # 5	331682
2. Good Hope # 6	332205
3. Pony Express # 2	332204
4. Virginia 1	66773
5. " 2	66774
6. " 3	66775
7. Virginia 4	66776
8. D.S.M. 1	288233
9. " 2	288234
10. D.S.M. 3	288235

All owner(s) of the above mining claims and sites are filing for this waiver.

I/We understand and acknowledge that pursuant to 43 U.S.C. 1212 and 18 U.S.C. 1001, the filing of a false, fictitious, or fraudulent document with the Bureau of Land Management may result in a fine of up to \$10,000, a prison term not to exceed five years, or both.

Virginia Velasco Hennessy
(Owner's Name - Please Print)
505 Ceremonial Ridge
(Street or P.O. Box)

JOHN M. Hennessy
(Owner's Name - Please Print)
505 Ceremonial Ridge
(Street or P.O. Box)

(Owner's Name - Please Print)
(Street or P.O. Box)

(Owner's Name - Please Print)
(Street or P.O. Box)

Virginia Velasco Hennessy
(Owner's Signature)
San Antonio TX 78258
(City) (State) (Zip Code)

John M. Hennessy
(Owner's Signature)
San Antonio TX 78258
(City) (State) (Zip Code)

(Owner's Signature)
(City) (State) (Zip Code)

(Owner's Signature)
(City) (State) (Zip Code)

(Continued on reverse)

Duplicate

Return Document to:
Gina Velasco-Hennessy
505 Ceremonial Ridge
San Antonio
Texas
78258

For BLM Use Only

X AFFIDAVIT OF PERFORMANCE OF ANNUAL WORK

Also fill in ITEMS 1 through 9 and the reverse side of this document

(CHECK ONE)

NOTICE OF INTENTION TO HOLD

I intend to hold the claim(s)/site(s) listed on the reverse side of this document for the calendar Year 20___. Also fill in ITEMS 1 through 4 and ITEM 9. *

ALL CLAIMS LISTED ON A SINGLE AFFIDAVIT MUST BE CONTIGUOUS.

1. State of Arizona, County of Gila
2. (Name) Consuelo P Velasco
3. Reside at
 (Address) 2904 E Elm
 City Tucson, County Pima, State AZ
 Zip 85716

Being duly sworn, depose and says that he/she is a citizen of the United States, more than eighteen years of age, that all facts set forth in this affidavit/notice, subject to the provisions and penalties of 18 USC 1001 pertaining to the filing of false, fictitious, or fraudulent statements with the United States, are true and correct according to the best of my knowledge, information and belief.

4. Owner's Name and Address:
Virginia Velasco Hennessy & John Hennessy
505 Ceremonial Ridge, San Antonio TX 78258
5. That I am personally acquainted with the mining claims. The work and improvements were made by and at the expense of the owner(s) of said claim(s). Claims are situated in the Banner Mining District Gila County, Arizona.
6. That between September 1, 2004 and ending September 1, 2005 at least \$1000 dollars worth of work was done upon said claims.
7. The following persons were employed to perform the work:
RP Velasco
8. The work performed was road clean up

**


CLAIM/SITE NAME	SERIAL NUMBER	AMC
-----------------	---------------	-----

1. <u>San Bernardo #5</u>	<u>331682</u>	<u>TH So. R15E.</u>
2. <u>Hood Hope</u>	<u>6 332205</u>	<u>"</u>
3. <u>Pony Express</u>	<u>2 332204</u>	<u>"</u>
4. <u>Virginia</u>	<u>1 66773</u>	<u>"</u>
5. <u>"</u>	<u>2 66774</u>	<u>"</u>
6. <u>"</u>	<u>3 66775</u>	<u>"</u>
7. <u>Virginia</u>	<u>4 66776</u>	<u>"</u>
8. <u>D & M</u>	<u>1 288233</u>	<u>"</u>
9. <u>"</u>	<u>2 288234</u>	<u>"</u>
10. <u>D & M</u>	<u>3 288235</u>	<u>"</u>

9. Dated 5-04-05, Signature Consuelo P Velasco

SUBSCRIBED AND SWORN TO Before Me, a Notary Public, this

4 day of MAY, 2005
 By Olivia B Teychea, Notary Public
 My Commission Expires 8-3-2005



ENTERED INTO COMPUTER

9/28/05 ma

2005 JUN -1 P 12:57

**United States Department of the Interior
Bureau of Land Management**

BUSINESS & SUPPORT SVCS DIV
222 N CENTRAL AVE
PHOENIX, AZ 85004 -2203
Phone: (602) 417-9200

Receipt	
No:	1086903

Transaction #: 1125075
Date of Transaction: 06/02/2005
CUSTOMER: VIRGINIA M VELASCO 505 CEREMONIAL RIDGE SAN ANTONIO, TX 78240

LINE #	QTY	DESCRIPTION	REMARKS	UNIT PRICE	TOTAL
1	1.00	LOCATABLE MINERALS / MINING CLAIMS-NOT NEW-UNADJUD, ONE AUTH NO. ONLY / MINING CLAIM MONEY RECEIVED (455) CASES: AMC331682/\$50.00	WAIVER/POL 2005 - 10	- n/a -	50.00
TOTAL:					\$50.00

PAYMENT INFORMATION			
1	AMOUNT:	\$50.00	POSTMARKED: 05/31/2005
	TYPE:	CHECK	RECEIVED: 06/01/2005
	CHECK NO:	691	
	NAME:	VELASCO, CONSUELO P 505 CEREMONIAL RIDGE SAN ANTONIO TX 78240	

REMARKS

This receipt was generated by the automated BLM Collections and Billing System and is a paper representation of a portion of the official electronic record contained therein.

102

MAINTENANCE FEE PAYMENT WAIVER CERTIFICATION

This small miner waiver is filed to hold the claims/sites listed below for the assessment year beginning at noon on the first September 1 following the official filing of this form with BLM.

The undersigned owner(s) of the mining claims/sites listed below hereby certify under penalty of 18 U.S.C. 1001 and 43 U.S.C. 1212 that:

I/We control, or will control, ten or fewer mining claims/sites located and maintained on Federal land in the United States of America on the August 31 that is one day before the beginning of the assessment year indicated in line one above.

I/We have/will performed/perform assessment work upon the claims listed below for the current assessment year as of the August 31 indicated in line three above. This work meets the requirements of the General Mining Law of 1872, as amended; the Act of August 10, 1993; and the regulations at 43 CFR 3833 and 3850. Such work will be described on our affidavit of labor.

Amc 338720

Amc 331681

332206

332765

The mining claims and sites for which the above waiver from payment of the maintenance fees is made are:

CLAIM NAME	BLM RECORDATION SERIAL NUMBER
1. San Bernardo # 4	331681
2. Good Hope 7	332206
3. San Bernardo 7	331683
4. Good Hope 10	332765
5. Lead Silver King 9	338720
6.	
7.	
8.	
9.	
10.	

All owner(s) of the above mining claims and sites are filing for this waiver.

I/We understand and acknowledge that pursuant to 43 U.S.C. 1212 and 18 U.S.C. 1001, the filing of a false, fictitious, or fraudulent document with the Bureau of Land Management may result in a fine of up to \$10,000, a prison term not to exceed five years, or both.

Consuelo P Velasco
(Owner's Name - Please Print)

2904 E Elm
(Street or P.O. Box)

Fidel P Velasco
(Owner's Name - Please Print)

2904 E. Elm
(Street or P.O. Box)

(Owner's Name - Please Print)

(Street or P.O. Box)

(Owner's Name - Please Print)

(Street or P.O. Box)

Consuelo P Velasco
(Owner's Signature)

Tucson AZ 85716
(City) (State) (Zip Code)

Fidel P Velasco
(Owner's Signature)

Tucson AZ 85716
(City) (State) (Zip Code)

(Owner's Signature)

(City) (State) (Zip Code)

(Owner's Signature)

(City) (State) (Zip Code)

Continued on reverse)

ENTERED INTO COMPUTER

9/21/95

MAINTENANCE FEE PAYMENT WAIVER CERTIFICATION

This small miner waiver is filed to hold the claims/sites listed below for the assessment year beginning at noon on the first September 1 following the official filing of this form with BLM.

The undersigned owner(s) of the mining claims/sites listed below hereby certify under penalty of 18 U.S.C. 1001 and 43 U.S.C. 1212 that:

I/We control, or will control, ten or fewer mining claims/sites located and maintained on Federal land in the United States of America on the August 31 that is one day before the beginning of the assessment year indicated in line one above.

I/We have/will performed/perform assessment work upon the claims listed below for the current assessment year as of the August 31 indicated in line three above. This work meets the requirements of the General Mining Law of 1872, as amended; the Act of August 10, 1993; and the regulations at 43 CFR 3833 and 3850. Such work will be described on our affidavit of labor.

The mining claims and sites for which the above waiver from payment of the maintenance fees is made are:

CLAIM NAME	BLM RECORDATION SERIAL NUMBER
1. San Bernardo 4	331681
2. Good Hope 7	332206
3. San Bernardo 7	331683
4. Good Hope 10	332765
5. Lead-Silver King 9	338720
6.	
7.	
8.	
9.	
10.	

All owner(s) of the above mining claims and sites are filing for this waiver.

I/We understand and acknowledge that pursuant to 43 U.S.C. 1212 and 18 U.S.C. 1001, the filing of a false, fictitious, or fraudulent document with the Bureau of Land Management may result in a fine of up to \$10,000, a prison term not to exceed five years, or both.

<u>Consuelo P Velasco</u> (Owner's Name - Please Print)	<u>Consuelo P Velasco</u> (Owner's Signature)
<u>2904 E Elm</u> (Street or P.O. Box)	<u>Tucson</u> <u>AZ</u> <u>85716</u> (City) (State) (Zip Code)
<u>Fidel P Velasco</u> (Owner's Name - Please Print)	<u>[Signature]</u> (Owner's Signature)
<u>2904 E Elm</u> (Street or P.O. Box)	<u>Tucson</u> <u>AZ</u> <u>85716</u> (City) (State) (Zip Code)
_____ (Owner's Name - Please Print)	_____ (Owner's Signature)
_____ (Street or P.O. Box)	_____ (City) (State) (Zip Code)
_____ (Owner's Name - Please Print)	_____ (Owner's Signature)
_____ (Street or P.O. Box)	_____ (City) (State) (Zip Code)

(Continued on reverse)

Duplicate

Return Document to:

For BLM Use Only

Consuelo Velasco
2904 E Elm
Tucson, AZ
85716

X AFFIDAVIT OF PERFORMANCE OF ANNUAL WORK

Also fill in ITEMS 1 through 9 and the reverse side of this document

(CHECK ONE)

NOTICE OF INTENTION TO HOLD

I intend to hold the claim(s)/site(s) listed on the reverse side of this document for the calendar Year 20___. Also fill in ITEMS 1 through 4 and ITEM 9. *

ALL CLAIMS LISTED ON A SINGLE AFFIDAVIT MUST BE CONTIGUOUS.

1. State of Arizona, County of Gila
2. (Name) Consuelo P. Velasco
3. Reside at
(Address) 2904 E Elm
City Tucson, County Pima, State Az
Zip 85716

Being duly sworn, depose and says that he/she is a citizen of the United States, more than eighteen years of age, that all facts set forth in this affidavit/notice, subject to the provisions and penalties of 18 USC 1001 pertaining to the filing of false, fictitious, or fraudulent statements with the United States, are true and correct according to the best of my knowledge, information and belief.

4. Owner's Name and Address:
Consuelo P. Velasco - Fidel P. Velasco
above listed
5. That I am personally acquainted with the mining claims. The work and improvements were made by and at the expense of the owner(s) of said claim(s). Claims are situated in the Banner Mining District Gila County, Arizona.
6. That between September 1, 2004 and ending September 1, 2005 at least \$500 dollars worth of work was done upon said claims.
7. The following persons were employed to perform the work:
road clean up by R P Velasco
8. The work performed was road clean up

**

CLAIM/SITE NAME SERIAL NUMBER AMC

- | CLAIM/SITE NAME | SERIAL NUMBER | AMC |
|----------------------------|------------------|------------------------|
| 1. <u>San Bernardo</u> | <u>4-331681</u> | <u>TIX 4 So. R 15E</u> |
| 2. <u>Good Hope</u> | <u>7-332200</u> | |
| 3. <u>San Bernardo</u> | <u>7-331683</u> | |
| 4. <u>Good Hope</u> | <u>10-332765</u> | |
| 5. <u>Lead Silver King</u> | <u>9-338720</u> | |
| 6. _____ | _____ | _____ |
| 7. _____ | _____ | _____ |
| 8. _____ | _____ | _____ |
| 9. _____ | _____ | _____ |
| 10. _____ | _____ | _____ |

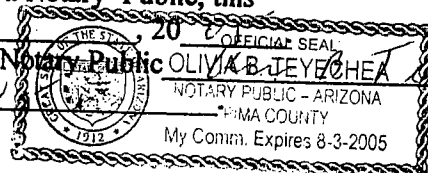
9. Dated 5-04-05, Signature Consuelo P. Velasco

SUBSCRIBED AND SWORN TO Before Me, a Notary Public, this

day of MAY

By Olivia B. Taylor

My Commission Expires 8-3-2005



ENTERED INTO COMPUTER
9/28/05 AR

2005 JUN - 1 P 11:11

**United States Department of the Interior
Bureau of Land Management**

BUSINESS & SUPPORT SVCS DIV
222 N CENTRAL AVE
PHOENIX, AZ 85004 -2203
Phone: (602) 417-9200

Receipt	
No:	1086912

Transaction #: 1125084
Date of Transaction: 06/02/2005
CUSTOMER: CONSUELO P VELASCO 3904 E ELM TUCSON,AZ 85716

LINE #	QTY	DESCRIPTION	REMARKS	UNIT PRICE	TOTAL
1	1.00	LOCATABLE MINERALS / MINING CLAIMS-NOT NEW-UNADJUD,ONE AUTH NO. ONLY / MINING CLAIM MONEY RECEIVED (455) CASES: AMC331681/\$25.00	WAIVER & POL 2005 - 5	- n/a -	25.00
TOTAL:					\$25.00

PAYMENT INFORMATION			
1	AMOUNT:	\$25.00	POSTMARKED: 05/31/2005
	TYPE:	CHECK	RECEIVED: 06/01/2005
	CHECK NO:	692	
	NAME:	VELASCO, CONSUELO P 3904 E ELM TUCSON AZ 85716	

REMARKS

This receipt was generated by the automated BLM Collections and Billing System and is a paper representation of a portion of the official electronic record contained therein.

UNITED STATES
DEPARTMENT OF THE INTERIOR
BUREAU OF LAND MANAGEMENT

FORM APPROVED
OMB NO. 1004-0114
Expires: March 31, 1997

MAINTENANCE FEE PAYMENT WAIVER CERTIFICATION

This small miner waiver is filed to hold the claims/sites listed below for the assessment year beginning at noon on the first September 1 following the official filing of this form with BLM.

The undersigned owner(s) of the mining claims/sites listed below hereby certify under penalty of 18 U.S.C. 1001 and 43 U.S.C. 1212 that:

I/We control, or will control, ten or fewer mining claims/sites located and maintained on Federal land in the United States of America on the August 31 that is one day before the beginning of the assessment year indicated in line one above.

I/We have/will performed/perform assessment work upon the claims listed below for the current assessment year as of the August 31 indicated in line three above. This work meets the requirements of the General Mining Law of 1872, as amended; the Act of August 10, 1993; and the regulations at 43 CFR 3833 and 3850. Such work will be described on our affidavit of labor.

Amc 331681 288233
332204
66645

The mining claims and sites for which the above waiver from payment of the maintenance fees is made are:

CLAIM NAME	BLM RECORDATION SERIAL NUMBER
1. San Bernard # 5	331682
2. Good Hope # 6	332205
3. Pony Express # 2	332204
4. Virginia # 1	66773
5. " 2	66774
6. " 3	66775
7. Virginia # 4	66776
8. D S M # 1	288233
9. " 2	288234
10. D S M 3	288235

All owner(s) of the above mining claims and sites are filing for this waiver.

I/We understand and acknowledge that pursuant to 43 U.S.C. 1212 and 18 U.S.C. 1001, the filing of a false, fictitious, or fraudulent document with the Bureau of Land Management may result in a fine of up to \$10,000, a prison term not to exceed five years, or both.

John Hennessy
(Owner's Name - Please Print)
505 Ceremonial Ridge
(Street or P.O. Box)

John M. Hennessy
(Owner's Signature)
San Antonio TX 78258
(City) (State) (Zip Code)

Virginia V. Hennessy
(Owner's Name - Please Print)
505 Ceremonial Ridge
(Street or P.O. Box)

Virginia V. Hennessy
(Owner's Signature)
San Antonio TX 78258
(City) (State) (Zip Code)

Virginia M. Velasco
(Owner's Name - Please Print)
505 Ceremonial Ridge
(Street or P.O. Box)

Virginia M. Velasco
(Owner's Signature)
San Antonio TX 78258
(City) (State) (Zip Code)

(Owner's Name - Please Print)
(Street or P.O. Box)

(Owner's Signature)
(State) (Zip Code)

(Continued on reverse)

Received timely per request received by cert. mail
11/23/04 aib

ENTERED INTO COMPUTER
12/13/04 aib

RECEIVED
BUREAU OF
LAND MANAGEMENT

2004 JUL 30 A 9:43

ARIZONA
STATE OFFICE
PHOENIX, ARIZONA

Return Document to:

For BLM Use Only

Gina Hennessy
505 Ceremonial
Ridge, San Antonio
Texas 78258

X AFFIDAVIT OF PERFORMANCE OF ANNUAL WORK

Also fill in ITEMS 1 through 9 and the reverse side of this document

(CHECK ONE)

NOTICE OF INTENTION TO HOLD

I intend to hold the claim(s)/site(s) listed on the reverse side of this document for the calendar Year 20 ____ . Also fill in ITEMS 1 through 4 and ITEM 9. *

ALL CLAIMS LISTED ON A SINGLE AFFIDAVIT MUST BE CONTIGUOUS.

1. State of Arizona, County of Gila.
2. (Name) Consuelo P Velasco.
3. Reside at
(Address) 2904 EE km
City Tucson, County Pima, State AZ
Zip 8576.

Being duly sworn, depose and says that he/she is a citizen of the United States, more than eighteen years of age, that all facts set forth in this affidavit/notice, subject to the provisions and penalties of 18 USC 1001 pertaining to the filing of false, fictitious, or fraudulent statements with the United States, are true and correct according to the best of my knowledge, information and Belief.

4. Owner's Name and Address:

John + Virginia V. Hennessy
505 Ceremonial Ridge San Antonio, Tx 78258

5. That I am personally acquainted with the mining claims. The work and improvements were made by and at the expense of the owner(s) of said claim(s). Claims are situated in the Banner Mining District Gila County, Arizona.
6. That between September 1, 2003 and ending September 1, 2004 at least \$1000⁰⁰ dollars worth of work was done upon said claims.
7. The following persons were employed to perform the work:
Road improvement
8. The work performed was RPV + TDW

**

CLAIM/SITE NAME SERIAL NUMBER AMC


CLAIM/SITE NAME	SERIAL NUMBER	AMC
1. <u>San Bernardo</u>	<u>#5 331682</u>	<u>Tn 4^{South} R. 15 East</u>
2. <u>Good Hope</u>	<u>#6 332205</u>	
3. <u>Pony Express</u>	<u>#2 332204</u>	
4. <u>Virginia</u>	<u>#1 66773</u>	
5. <u>"</u>	<u>" 2 66774</u>	
6. <u>"</u>	<u>" 3 66775</u>	
7. <u>Virginia</u>	<u>#4 66776</u>	
8. <u>DSM</u>	<u>#1 288233</u>	
9. <u>"</u>	<u>#2 288234</u>	
10. <u>"</u>	<u>#3 288235</u>	

9. Dated 6-21-04, Signature Consuelo P Velasco

SUBSCRIBED AND SWORN TO Before Me, a Notary Public, this

21 day of July, 2004

By Olivia B Tyechea Notary Public
My Commission Expires 8-3-2005



ENTERED INTO COMPUTER

9/1/04 aB

RECEIVED
BUREAU OF
LAND MANAGEMENT

2004 JUL 30 A 9:43

ARIZONA
STATE OFFICE
PHOENIX, ARIZONA

UNITED STATES
DEPARTMENT OF THE INTERIOR
BUREAU OF LAND MANAGEMENT

FORM APPROVED
OMB NO. 1004-0114
Expires: March 31, 1997

MAINTENANCE FEE PAYMENT WAIVER CERTIFICATION

This small miner waiver is filed to hold the claims/sites listed below for the assessment year beginning at noon on the first September 1 following the official filing of this form with BLM.

The undersigned owner(s) of the mining claims/sites listed below hereby certify under penalty of 18 U.S.C. 1001 and 43 U.S.C. 1212 that:

I/We control, or will control, ten or fewer mining claims/sites located and maintained on Federal land in the United States of America on the August 31 that is one day before the beginning of the assessment year indicated in line one above.

I/We have/will performed/perform assessment work upon the claims listed below for the current assessment year as of the August 31 indicated in line three above. This work meets the requirements of the General Mining Law of 1872, as amended; the Act of August 10, 1993; and the regulations at 43 CFR 3833 and 3850. Such work will be described on our affidavit of labor.

Amc 331681 288233
332204
66645

The mining claims and sites for which the above waiver from payment of the maintenance fees is made are:

CLAIM NAME	BLM RECORDATION SERIAL NUMBER
1. San Bernardino # 5	331682
2. Good Hope # 6	332205
3. Pony Express # 2	332204
4. Virginia # 1	66773
5. " 2	66774
6. " 3	66775
7. Virginia # 4	66776
8. D S M # 1	288233
9. " 2	288234
10. D S M 3	288235

All owner(s) of the above mining claims and sites are filing for this waiver.


I/We understand and acknowledge that pursuant to 43 U.S.C. 1212 and 18 U.S.C. 1001, the filing of a false, fictitious, or fraudulent document with the Bureau of Land Management may result in a fine of up to \$10,000, a prison term not to exceed five years, or both.

<u>John Hennessy</u> (Owner's Name - Please Print) <u>505 Ceremonial Ridge</u> (Street or P.O. Box)	<u>[Signature]</u> (Owner's Signature) <u>San Antonio TX</u> <u>78258</u> (City) (State) (Zip Code)
<u>Virginia V. Hennessy</u> (Owner's Name - Please Print) <u>505 Ceremonial Ridge</u> (Street or P.O. Box)	<u>[Signature]</u> (Owner's Signature) <u>San Antonio TX</u> <u>78258</u> (City) (State) (Zip Code)
_____ (Owner's Name - Please Print)	_____ (Owner's Signature)
_____ (Street or P.O. Box)	_____ (City) (State) (Zip Code)
_____ (Owner's Name - Please Print)	_____ (Owner's Signature)
_____ (Street or P.O. Box)	_____ (City) (State) (Zip Code)

RECEIVED
BUREAU OF
LAND MANAGEMENT

2004 JUL 30 A 9:43

ARIZONA
STATE OFFICE
PHOENIX, ARIZONA



**United States Department of the Interior
Bureau of Land Management
BUSINESS & SUPPORT SVCS DIV
222 N CENTRAL AVE
PHOENIX, AZ 85004 -2203
Phone: (602) 417-9200**

Receipt	
No:	918580

Transaction #: 952607
Date of Transaction: 07/30/2004

CUSTOMER:	JOHN HENNESSY 505 CEREMONIAL RIDGE SAN ANTONIO, TX 78258
------------------	--

LINE #	QTY	DESCRIPTION	REMARKS	UNIT PRICE	TOTAL
1	1.00	LOCATABLE MINERALS / MINING CLAIMS-NOT NEW-UNADJUD, ONE AUTH NO. ONLY / MINING CLAIM MONEY RECEIVED (455) CASES: AMC331682/\$50.00	WAIVER/POL 2004 - 10	- n/a -	50.00
TOTAL:					\$50.00

PAYMENT INFORMATION			
1	AMOUNT:	\$50.00	POSTMARKED: 07/27/2004
	TYPE:	CHECK	RECEIVED: 07/30/2004
	CHECK NO:	5386	
	NAME:	HENNESSY, JOHN M 505 CEREMONIAL RIDGE SAN ANTONIO TX 78258	

REMARKS

This receipt was generated by the automated BLM Collections and Billing System and is a paper representation of a portion of the official electronic record contained therein.


SENDER: COMPLETE THIS SECTION

- Complete items 1, 2, and 3. Also complete item 4 if Restricted Delivery is desired.
- Print your name and address on the reverse so that we can return the card to you.
- Attach this card to the back of the mailpiece, or on the front if space permits.

1. Article Addressed to:

OCT 25 2004

John and Virginia Hennessy
Virginia M. Velasco
505 Ceremonial Ridge
San Antonio, TX 78258
 933(AB) AMC66645, 288233

**COMPLETE THIS SECTION ON DELIVERY**

A. Signature

[Handwritten Signature]

 Agent AddresseeB. Received by (*Printed Name*)

C. Date of Delivery

D. Is delivery address different from item 1?

 Yes

If YES, enter delivery address below:

 No

3. Service Type

 Certified Mail Express Mail Registered Return Receipt for Merchandise Insured Mail C.O.D.4. Restricted Delivery? (*Extra Fee*) Yes

2. Article Number

*(Transfer from service label)***7003 0500 0001 5254 2343**

UNITED STATES POSTAL SERVICE

32XX 22:03 11/17/04 #4 ISS #0410



First-Class Mail
Postage & Fees Paid
USPS
Permit No. G-10


- Sender: Please print your name, address, and ZIP+4 in this box •

BUREAU OF LAND MANAGEMENT
 ARIZONA STATE OFFICE
 222 NORTH CENTRAL AVENUE
 PHOENIX, AZ 85004-2203

ARIZONA
 STATE OFFICE
 PHOENIX, ARIZONA


2004 NOV 22 PM 1:00

RECEIVED
 BUREAU OF
 LAND MANAGEMENT





United States Department of the Interior



BUREAU OF LAND MANAGEMENT
Arizona State Office
222 North Central Avenue
Phoenix, AZ 85004
www.az.blm.gov

In Reply Refer To:
3800 (AZ-933) AB
AMC 66645
AMC 288233

OCT 25 2004

CERTIFIED MAIL - RETURN RECEIPT REQUESTED

NOTICE

John and Virginia Hennessy	:	
Virginia M. Velasco	:	AMC 66773 - 66776
505 Ceremonial Ridge	:	AMC 288233 - 288235
San Antonio, TX 78258	:	

Notice of Maintenance Fee Waiver Held for Rejection

The Arizona State Office, Bureau of Land Management, received your Maintenance Fee Waiver Certification form for the above listed mining claims on July 30, 2004. However, the form is not properly completed and therefore does not meet the annual filing requirement.

In accordance with 43 CFR 3835.10, the original signatures of all the owners of the mining claim must be included on the waiver form. The above listed mining claims have one owner on record, Virginia M. Velasco, however the waiver does not contain her signature. In order to correct this defect in your waiver, you must obtain Ms. Velasco's original signature on the enclosed copy of the waiver and return it to this office. In accordance with 43 CFR 3835.93 you will have 60 days from the receipt of this letter to correct this defect. If the corrected Maintenance Fee Waiver form is not received in this office within 60 days of your receipt of this letter, your claims will be considered forfeited and will be closed.

If you cannot obtain the original signatures of all claim owners and return the properly completed waiver form within the 60 day timeframe, you may, within the same timeframe, choose to pay the \$125.00 per claim annual maintenance fee to keep your claims in good standing.

If you have any further questions or concerns, please contact Amy Bunda at 602-417-9334. Please include your AMC numbers on all correspondence.

/s/ Ivy J. Garcia

Ivy J. Garcia
Group Administrator,
Lands/Minerals Adjudication and Withdrawals

Enclosures

ABunda:pb:10/20/04

SENDER: COMPLETE THIS SECTION		COMPLETE THIS SECTION ON DELIVERY	
<input checked="" type="checkbox"/> Complete items 1, 2, and 3. Also complete item 4 if Restricted Delivery is desired. <input checked="" type="checkbox"/> Print your name and address on the reverse so that we can return the card to you. <input checked="" type="checkbox"/> Attach this card to the back of the mailpiece, or on the front if space permits.		A. Signature <input type="checkbox"/> Agent <input type="checkbox"/> Addressee B. Received by (Printed Name) C. Date of Delivery	
1. Article Addressed to: OCT 25 2004		D. Is delivery address different from item 1? <input type="checkbox"/> Yes If YES, enter delivery address below: <input type="checkbox"/> No	
John and Virginia Hennessy Virginia M. Velasco 505 Ceremonial Ridge San Antonio, TX 78258 933(AB) AMC66645, 288233		3. Service Type <input checked="" type="checkbox"/> Certified Mail <input type="checkbox"/> Express Mail <input type="checkbox"/> Registered <input checked="" type="checkbox"/> Return Receipt for Merchandise <input type="checkbox"/> Insured Mail <input type="checkbox"/> C.O.D.	
2. Article Number (Transfer from service label)		4. Restricted Delivery? (Extra Fee) <input type="checkbox"/> Yes	
7003 0500 0001 5254 2343			
PS Form 3811, August 2001		Domestic Return Receipt	
		102595-02-M-1540	

UNITED STATES POSTAL SERVICE

22X 22-03 11/17/04 #4 ISS #0410

First-Class Mail
Postage & Fees Paid
USPS
Permit No. G-10

• Sender: Please print your name, address, and ZIP+4 in this box •

BUREAU OF LAND MANAGEMENT
ARIZONA STATE OFFICE
222 NORTH CENTRAL AVENUE
PHOENIX, AZ 85004-2203

ARIZONA STATE OFFICE
PHOENIX, ARIZONA

2004 NOV 22 PM 00

RECEIVED
BUREAU OF
LAND MANAGEMENT

41



United States Department of the Interior



BUREAU OF LAND MANAGEMENT
Arizona State Office
222 North Central Avenue
Phoenix, AZ 85004
www.az.blm.gov

In Reply Refer To:
3800 (AZ-933) AB
AMC 66645
AMC 288233

OCT 25 2004

** Please note that I have gotten married, sorry for the confusion. Virginia Velasco Hennessy*

CERTIFIED MAIL - RETURN RECEIPT REQUESTED

NOTICE

John and Virginia Hennessy
Virginia M. Velasco
505 Ceremonial Ridge
San Antonio, TX 78258

:
:
:
:
:

AMC 66773 - 66776
AMC 288233 - 288235

Notice of Maintenance Fee Waiver Held for Rejection

The Arizona State Office, Bureau of Land Management, received your Maintenance Fee Waiver Certification form for the above listed mining claims on July 30, 2004. However, the form is not properly completed and therefore does not meet the annual filing requirement.

In accordance with 43 CFR 3835.10, the original signatures of all the owners of the mining claim must be included on the waiver form. The above listed mining claims have one owner on record, Virginia M. Velasco, however the waiver does not contain her signature. In order to correct this defect in your waiver, you must obtain Ms. Velasco's original signature on the enclosed copy of the waiver and return it to this office. In accordance with 43 CFR 3835.93 you will have 60 days from the receipt of this letter to correct this defect. If the corrected Maintenance Fee Waiver form is not received in this office within 60 days of your receipt of this letter, your claims will be considered forfeited and will be closed.

If you cannot obtain the original signatures of all claim owners and return the properly completed waiver form within the 60 day timeframe, you may, within the same timeframe, choose to pay the \$125.00 per claim annual maintenance fee to keep your claims in good standing.

If you have any further questions or concerns, please contact Amy Bunda at 602-417-9334. Please include your AMC numbers on all correspondence.

Ivy J. Garcia
Group Administrator,
Lands/Minerals Adjudication and Withdrawals

ARIZONA STATE OFFICE PHOENIX, ARIZONA
2004 DEC 10 P 2:51
RECEIVED BUREAU OF LAND MANAGEMENT
Enclosures

Name updated to Virginia V. Hennessy in system - ab JAN 12 2005

ced

59

MAINTENANCE FEE PAYMENT WAIVER CERTIFICATION

This small miner waiver is filed to hold the claims/sites listed below for the assessment year beginning at noon on the first September 1 following the official filing of this form with BLM.

The undersigned owner(s) of the mining claims/sites listed below hereby certify under penalty of 18 U.S.C. 1001 and 43 U.S.C. 1212 that:

I/We control, or will control, ten or fewer mining claims/sites located and maintained on Federal land in the United States of America on the August 31 that is one day before the beginning of the assessment year indicated in line one above.

I/We have/will performed/performance assessment work upon the claims listed below for the current assessment year as of the August 31 indicated in line three above. This work meets the requirements of the General Mining Law of 1872, as amended; the Act of August 10, 1993; and the regulations at 43 CFR 3833 and 3850. Such work will be described on our affidavit of labor.

AMC 331681

AMC 332206

332763

338720

The mining claims and sites for which the above waiver from payment of the maintenance fees is made are:

CLAIM NAME	BLM RECORDATION SERIAL NUMBER
1. San Bernardo # 7	331683
2. Good Hope # 10	332765
3. Lead Silver King # 9	338720
4. San Bernardo # 4	331681
5. Good Hope # 7	332206
6.	
7.	
8.	
9.	
10.	

RECEIVED
 BUREAU OF
 LAND MANAGEMENT
 JUN 28 A 9:17
 ARIZONA
 STATE OFFICE
 PHOENIX, ARIZONA

All owner(s) of the above mining claims and sites are filing for this waiver.

I/We understand and acknowledge that pursuant to 43 U.S.C. 1212 and 18 U.S.C. 1001, the filing of a false, fictitious, or fraudulent document with the Bureau of Land Management may result in a fine of up to \$10,000, a prison term not to exceed five years, or both.

Consuelo P. Velasco
 (Owner's Name - Please Print) Consuelo P. Velasco
 (Owner's Signature)

2904 E Elm
 (Street or P.O. Box) Tucson AZ 85714
 (City) (State) (Zip Code)

Fidel P. Velasco
 (Owner's Name - Please Print) Fidel P. Velasco
 (Owner's Signature)

2904 E. Elm
 (Street or P.O. Box) Tucson AZ 85714
 (City) (State) (Zip Code)

(Owner's Name - Please Print) (Owner's Signature)

(Street or P.O. Box) (City) (State) (Zip Code)

(Owner's Name - Please Print) (Owner's Signature)

(Street or P.O. Box) (City) (State) (Zip Code)

(Continued on reverse)

ENTERED IN COMPUTER
 7/21/07 MTH

Return Document to:

Consuelo P. Velasco
2904 E Elm
Tucson AZ
85716

For BLM Use Only

5 at \$5 - \$25
OK 413
Cel

X AFFIDAVIT OF PERFORMANCE OF ANNUAL WORK

Also fill in ITEMS 1 through 9 and the reverse side of this document

(CHECK ONE)

NOTICE OF INTENTION TO HOLD

I intend to hold the claim(s)/site(s) listed on the reverse side of this document for the calendar Year 20 . Also fill in ITEMS 1 through 4 and ITEM 9. *

ALL CLAIMS LISTED ON A SINGLE AFFIDAVIT MUST BE CONTIGUOUS.

1. State of Arizona, County of Gila
2. (Name) Consuelo P. Velasco
3. Reside at
(Address) 2904 E Elm
City Tucson, County Pima, State AZ
Zip 85716

Being duly sworn, depose and says that he/she is a citizen of the United States, more than eighteen years of age, that all facts set forth in this affidavit/notice, subject to the provisions and penalties of 18 USC 1001 pertaining to the filing of false, fictitious, or fraudulent statements with the United States, are true and correct according to the best of my knowledge, information and Belief.

4. Owner's Name and Address:
Consuelo P. Velasco + Fidel P. Velasco
2904 E Elm Tucson AZ 85716
5. That I am personally acquainted with the mining claims. The work and improvements were made by and at the expense of the owner(s) of said claim(s). Claims are situated in the Banner Mining District Gila County, Arizona.
6. That between September 1, 2003 and ending September 1, 2004 at least \$ 500 dollars worth of work was done upon said claims.
7. The following persons were employed to perform the work:
FP + RP Velasco
8. The work performed was road work

**

CLAIM/SITE NAME SERIAL NUMBER AMC


- | CLAIM/SITE NAME | SERIAL NUMBER | AMC |
|-------------------------|---------------|-----|
| 1. San Bernardo # 7 | 331683 | |
| 2. Good Hope # 16 | 332765 | |
| 3. Lead Silver King # 9 | 338720 | |
| 4. San Bernardo # 4 | 331681 | |
| 5. Good Hope # 7 | 332206 | |
| 6. | | |
| 7. | | |
| 8. | | |
| 9. | | |
| 10. | | |

9. Dated 6-23-04, Signature Consuelo P. Velasco

SUBSCRIBED AND SWORN TO Before Me, a Notary Public, this

23 day of JUNE, 2004.

By Consuelo P. Velasco, Notary Public Christine Turner
My Commission Expires 5-27-07



ENTERED IN COMPUTER
7/21/04 RLH

ARIZONA
STATE OFFICE
PHOENIX, ARIZONA

2004 JUN 28 A 9:47

RECEIVED
BUREAU OF
LAND MANAGEMENT

United States Department of the Interior
Bureau of Land Management
 BUSINESS & SUPPORT SVCS DIV
 222 N CENTRAL AVE
 PHOENIX, AZ 85004 -2203
 Phone: (602) 417-9200

Receipt	
No:	900664

Transaction #: 934258
Date of Transaction: 06/29/2004
CUSTOMER: CONSUELO P VELASCO 3904 E ELM TUCSON,AZ 85716

LINE #	QTY	DESCRIPTION	REMARKS	UNIT PRICE	TOTAL
1	1.00	LOCATABLE MINERALS / MINING CLAIMS-NOT NEW-UNADJUD,ONE AUTH NO. ONLY / MINING CLAIM MONEY RECEIVED (455) CASES: AMC331683/\$25.00	WAIVER & POL 2004 (5)	- n/a -	25.00
TOTAL:					\$25.00

PAYMENT INFORMATION									
1	<table border="1"> <tr> <td>AMOUNT: \$25.00</td> <td>POSTMARKED: 06/26/2004</td> </tr> <tr> <td>TYPE: CHECK</td> <td>RECEIVED: 06/28/2004</td> </tr> <tr> <td>CHECK NO: 413</td> <td></td> </tr> <tr> <td>NAME: VELASCO, CONSUELO P 3904 E ELM TUCSON AZ 85716</td> <td></td> </tr> </table>	AMOUNT: \$25.00	POSTMARKED: 06/26/2004	TYPE: CHECK	RECEIVED: 06/28/2004	CHECK NO: 413		NAME: VELASCO, CONSUELO P 3904 E ELM TUCSON AZ 85716	
AMOUNT: \$25.00	POSTMARKED: 06/26/2004								
TYPE: CHECK	RECEIVED: 06/28/2004								
CHECK NO: 413									
NAME: VELASCO, CONSUELO P 3904 E ELM TUCSON AZ 85716									

REMARKS

This receipt was generated by the automated BLM Collections and Billing System and is a paper representation of a portion of the official electronic record contained therein.

UNITED STATES
DEPARTMENT OF THE INTERIOR
BUREAU OF LAND MANAGEMENT

FORM APPROVED
OMB NO. 1004-0114
Expires: March 31, 1997

Flb
74

MAINTENANCE FEE PAYMENT WAIVER CERTIFICATION

This small miner waiver is filed to hold the claims/sites listed below for the assessment year beginning at noon on the first September 1 following the official filing of this form with BLM.

The undersigned owner(s) of the mining claims/sites listed below hereby certify under penalty of 18 U.S.C. 1001 and 43 U.S.C. 1212 that:

I/We control, or will control, ten or fewer mining claims/sites located and maintained on Federal land in the United States of America on the August 31 that is one day before the beginning of the assessment year indicated in line one above.

I/We have/will performed/perform assessment work upon the claims listed below for the current assessment year as of the August 31 indicated in line three above. This work meets the requirements of the General Mining Law of 1872, as amended; the Act of August 10, 1993; and the regulations at 43 CFR 3833 and 3850. Such work will be described on our affidavit of labor.

AME 331681, 288233
332204
66645

The mining claims and sites for which the above waiver from payment of the maintenance fees is made are:

CLAIM NAME	BLM RECORDATION SERIAL NUMBER
1. San Bernards # 5	331682
2. Good Hope # 6	332205
3. Pony Express # 2	332204
4. Virginia # 1	66773
5. " # 2	66774
6. " # 3	66775
7. Virginia # 4	66776
8. DSM # 1	288233
9. " # 2	288234
10. DSM # 3	288235

2003 JUN - 11 1:48
RECEIVED
BUREAU OF LAND MANAGEMENT
PHOENIX, ARIZONA
STATE OFFICE
ARIZONA
FILED WITH BLM, BUT NOT ACCEPTED THIS DATE.

All owner(s) of the above mining claims and sites are filing for this waiver.

I/We understand and acknowledge that pursuant to 43 U.S.C. 1212 and 18 U.S.C. 1001, the filing of a false, fictitious, or fraudulent document with the Bureau of Land Management may result in a fine of up to \$10,000, a prison term not to exceed five years, or both.

Virginia Hennessy
(Owner's Name - Please Print)

505 Ceremonial Ridge
(Street or P.O. Box)

Virginia Hennessy
(Owner's Signature)

San Antonio TX 78258
(City) (State) (Zip Code)

John Hennessy
(Owner's Name - Please Print)

505 Ceremonial Ridge
(Street or P.O. Box)

John M. Hennessy
(Owner's Signature)

San Antonio TX 78258
(City) (State) (Zip Code)

(Owner's Name - Please Print)

(Street or P.O. Box)

(Owner's Signature)

(City) (State) (Zip Code)

(Owner's Name - Please Print)

(Street or P.O. Box)

(Owner's Signature)

(City) (State) (Zip Code)

(Continued on reverse)

2003 JUN - 11 1:48
RECEIVED
BUREAU OF LAND MANAGEMENT
PHOENIX, ARIZONA
STATE OFFICE
ARIZONA

ENTERED IN COMPUTER

7/18/02 *mtt*

To BLM
222 N. Central Ave
Phoenix, AZ 85004-2203



Return Document to:

For BLM Use Only

CP Velasco
2904 E Elm
Tucson AZ
85716

X AFFIDAVIT OF PERFORMANCE OF ANNUAL WORK

Also fill in ITEMS 1 through 9 and the reverse side of this document

(CHECK ONE)

NOTICE OF INTENTION TO HOLD

I intend to hold the claim(s)/site(s) listed on the reverse side of this document for the calendar Year 20 _____. Also fill in ITEMS 1 through 4 and ITEM 9. *

AMC 331681

332206
332765
338720

ALL CLAIMS LISTED ON A SINGLE AFFIDAVIT MUST BE CONTIGUOUS.

1. State of Arizona, County of Gila
2. (Name) Consuelo P. Velasco
3. Reside at (Address) 2904 E Elm
City Tucson, County Pima, State AZ
Zip 85716

Being duly sworn, depose and says that he/she is a citizen of the United States, more than eighteen years of age, that all facts set forth in this affidavit/notice, subject to the provisions and penalties of 18 USC 1001 pertaining to the filing of false, fictitious, or fraudulent statements with the United States, are true and correct according to the best of my knowledge, information and Belief.

4. Owner's Name and Address:
Listed Above

5. That I am personally acquainted with the mining claims. The work and improvements were made by and at the expense of the owner(s) of said claim(s). Claims are situated in the Banner Mining District Gila, County, Arizona.
6. That between September 1, 2002 and ending September 1, 2003 at least \$ 500⁰⁰ dollars worth of work was done upon said claims.
7. The following persons were employed to perform the work:
FP & RP Velasco
8. The work performed was road cleaned

**

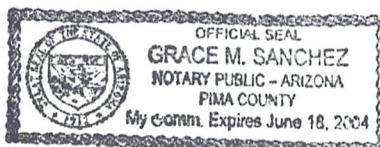
CLAIM/SITE NAME	SERIAL NUMBER	AMC
San 1. Bernardo # 4	331681	T. 4 So.
2. Good Hope # 7	332206	T. 4 So
3. San Bernardo 7	331683	" "
4. Good Hope 10	332765	" "
5. Lead Silver King 9	338720	" "
6. _____	_____	_____
7. _____	_____	_____
8. _____	_____	_____
9. _____	_____	_____
10. _____	_____	_____

R 15 E.
R. 15 E.
"
"
"

9. Dated _____, Signature Consuelo P. Velasco

SUBSCRIBED AND SWORN TO Before Me, a Notary Public, this 30 day of MAY, 2003.

By Grace M. Sanchez, Notary Public
My Commission Expires _____



ENTERED IN COMPUTER

6/17/03 MHT

RECEIVED
BUREAU OF
LAND MANAGEMENT
ARIZONA
STATE OFFICE
PHOENIX, ARIZONA
2003 JUN - 2
11:08

This form is for the purpose of complying with the laws of the United States Department of the interior, Bureau of Land Management and the State of Arizona pertaining to assessment work and/or a notice of intention to hold. Paperwork Reduction Act and Privacy Act statements available at the BLM AZ State Office. The form is notice copyrighted. It may be reproduced without restriction.

FOR BLM USE ONLY

***NOTICES OF INTENTION TO HOLD ARE FOR MILL SITES AND TUNNEL SITES OR FOR MINING CLAIMS WHEN ASSESSMENT WORK HAS NOT BEEN DONE, REGARDLESS OF WHETHER THE ANNUAL ASSESSMENT HAS BEEN SUSPENDED, DEFERRED, OR NOT YET ACCRUED. THE FILING OF A NOTICE OF INTENTION TO HOLD SHALL NOT RELIEVE THE OWNER OF COMPLYING WITH FEDERAL AND STATE LAWS PERTAINING TO THE PERFORMANCE OF ANNUAL ASSESSMENT WORK. NOTICES OF INTENTION TO HOLD FOR MILL SITES OR TUNNEL SITES NEED NOT BE COUNTY RECORDED, FOR MINING CLAIMS THE FORM FILED WITH BLM MUST BE IDENTICAL TO THE ONE THAT WAS OR WILL BE FILED WITH THE COUNTY.**

****If the claims/sites have consecutive BLM#'s and are in the same Township. Range and Section(s) they may be listed as follows:**

SAMPLE 1-10 AMC 19640-49 Dkt/Pg # 1025/1 -10 (or) 4N 20W 36
RECORDING 3 9106173-82

FILE WITH: Bureau of Land Management, 3707 North 7th Street, P.O. box 16563, Phoenix, Arizona 85011 and the respective county recorder, ON OR BEFORE DECEMBER 30th (NOT THE 31st) BLM REQUIRES A \$5.00 NONREFUNDABLE SERVICE CHARGE FOR EACH MINING CLAIM, MILL SITE OR TUNNEL SITE. ANNUAL FILINGS THAT ARE NOT ACCOMPANIED BY PROPER SERVICE CHARGES WILL BE RETURNED WITHOUT FURTHER ACTION BY BLM.

**United States Department of the Interior
Bureau of Land Management**

BUSINESS & SUPPORT SVCS DIV
222 N CENTRAL AVE
PHOENIX, AZ 85004 -2203
Phone: (602) 417-9200

Receipt

No: 690234

Transaction #: 718763
Date of Transaction: 06/03/2003
CUSTOMER: CONSUELO VELASCO 2904 E ELM TUCSON,AZ 85716

LINE #	QTY	DESCRIPTION	REMARKS	UNIT PRICE	TOTAL
1	1.00	LOCATABLE MINERALS / MINING CLAIMS-NOT NEW-UNADJUD,ONE AUTH NO. ONLY / MINING CLAIM MONEY RECEIVED (455) CASES: AMC331681/\$25.00	WAIVER & POL 2003 (5)	- n/a -	25.00
TOTAL:					\$25.00

PAYMENT INFORMATION			
1	AMOUNT:	\$25.00	POSTMARKED: 05/30/2003
	TYPE:	CHECK	RECEIVED: 06/02/2003
	CHECK NO:	952	
	NAME:	VELASCO, CONSUELO P 2904 E ELM TUCSON AZ 85716	

REMARKS

This receipt was generated by the automated BLM Collections and Billing System and is a paper representation of a portion of the official electronic record contained therein.

Return Document to:

For BLM Use Only

Gina Hennessy
505 Ceremonial Ridge
San Antonio
TX 78258

10045-50 LN

X AFFIDAVIT OF PERFORMANCE OF ANNUAL WORK

Also fill in ITEMS 1 through 9 and the reverse side of this document

(CHECK ONE)

NOTICE OF INTENTION TO HOLD

I intend to hold the claim(s)/site(s) listed on the reverse side of this document for the calendar Year 20 03. Also fill in ITEMS 1 through 4 and ITEM 9. *

AMC 331681
332204
66645
288233

ALL CLAIMS LISTED ON A SINGLE AFFIDAVIT MUST BE CONTIGUOUS.

1. State of Arizona, County of Gila.
2. (Name) Virginia + Sohn Hennessy.
3. Reside at
(Address) 505 Ceremonial Ridge
City San Antonio, County _____, State Tx.
Zip 78258.

Being duly sworn, depose and says that he/she is a citizen of the United States, more than eighteen years of age, that all facts set forth in this affidavit/notice, subject to the provisions and penalties of 18 USC 1001 pertaining to the filing of false, fictitious, or fraudulent statements with the United States, are true and correct according to the best of my knowledge, information and Belief.

4. Owner's Name and Address:
Listed above
Consuelo P Velasco
5. That I am personally acquainted with the mining claims. The work and improvements were made by and at the expense of the owner(s) of said claim(s). Claims are situated in the Banner Mining District Gila, County, Arizona.
6. That between September 1, 20 02 and ending September 1, 20 03 at least \$1000 dollars worth of work was done upon said claims.
7. The following persons were employed to perform the work:
R P Velasco
8. The work performed was road improvements:

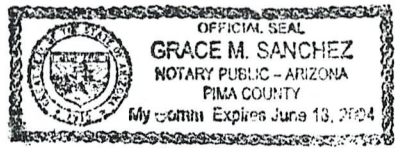
2003 JUL - 1 P 1:00
ARIZONA STATE OFFICE PHOENIX, ARIZONA
LAND MANAGEMENT
RECEIVED BUREAU OF LAND MANAGEMENT

**

CLAIM/SITE NAME	SERIAL NUMBER	AMC
<u>San Bernardo # 5</u>	<u>331682</u>	<u>T-45 R 15 E</u>
<u>Good Hope # 6</u>	<u>332205</u>	<u>" "</u>
<u>Pony Express # 2</u>	<u>332204</u>	<u>" "</u>
<u>Virginia # 1</u>	<u>66773</u>	<u>" "</u>
<u>" # 2</u>	<u>66774</u>	<u>" "</u>
<u>" # 3</u>	<u>66775</u>	<u>" "</u>
<u>Virginia # 4</u>	<u>66776</u>	<u>" "</u>
<u>DSM # 1</u>	<u>288233</u>	<u>T-450. 15E</u>
<u>" # 2</u>	<u>288234</u>	<u>" "</u>
<u>DSM # 3</u>	<u>288235</u>	<u>" "</u>

9. Dated 5-30-03, Signature Consuelo P Velasco

SUBSCRIBED AND SWORN TO Before Me, a Notary Public, this 30 day of May, 20 03.
By Grace M. Hargy, Notary Public
My Commission Expires _____



ENTERED IN COMPUTER

M. Wyde

This form is for the purpose of complying with the laws of the United States Department of the interior, Bureau of Land Management and the State of Arizona pertaining to 30 USC 28, 43 CFR 3833.2. ARS 27-208. Subject to assessment work and/or a notice of intention to hold. Paperwork Reduction Act and Privacy Act statements available at the BLM AZ State Office. The form is notice copyrighted. It may be reproduced without restriction.

FOR BLM USE ONLY

***NOTICES OF INTENTION TO HOLD ARE FOR MILL SITES AND TUNNEL SITES OR FOR MINING CLAIMS WHEN ASSESSMENT WORK HAS NOT BEEN DONE, REGARDLESS OF WHETHER THE ANNUAL ASSESSMENT HAS BEEN SUSPENDED, DEFERRED, OR NOT YET ACCRUED. THE FILING OF A NOTICE OF INTENTION TO HOLD SHALL NOT RELIEVE THE OWNER OF COMPLYING WITH FEDERAL AND STATE LAWS PERTAINING TO THE PERFORMANCE OF ANNUAL ASSESSMENT WORK. NOTICES OF INTENTION TO HOLD FOR MILL SITES OR TUNNEL SITES NEED NOT BE COUNTY RECORDED, FOR MINING CLAIMS THE FORM FILED WITH BLM MUST BE IDENTICAL TO THE ONE THAT WAS OR WILL BE FILED WITH THE COUNTY.**

****If the claims/sites have consecutive BLM#'s and are in the same Township. Range and Section(s) they may be listed as follows:**

SAMPLE 1-10 AMC 19640-49 Dkt/Pg # 1025/1 -10 (or) 4N 20W 36
RECORDING 3 9106173-82

FILE WITH: Bureau of Land Management, 3707 North 7th Street, P.O. box 16563, Phoenix, Arizona 85011 and the respective county recorder, ON OR BEFORE DECEMBER 30th (NOT THE 31st) BLM REQUIRES A \$5.00 NONREFUNDABLE SERVICE CHARGE FOR EACH MINING CLAIM, MILL SITE OR TUNNEL SITE. ANNUAL FILINGS THAT ARE NOT ACCOMPANIED BY PROPER SERVICE CHARGES WILL BE RETURNED WITHOUT FURTHER ACTION BY BLM.

United States Department of the Interior
Bureau of Land Management
 BUSINESS & SUPPORT SVCS DIV
 222 N CENTRAL AVE
 PHOENIX, AZ 85004 -2203
 Phone: (602) 417-9200

Receipt	
No:	705962

Transaction #: 734835
Date of Transaction: 07/02/2003

CUSTOMER: JOHN HENNESSY
 505 CEREMONIAL RIDGE
 SAN ANTONIO, TX 78258

LINE #	QTY	DESCRIPTION	REMARKS	UNIT PRICE	TOTAL
1	1.00	LOCATABLE MINERALS / MINING CLAIMS-NOT NEW-UNADJUD, ONE AUTH NO. ONLY / MINING CLAIM MONEY RECEIVED (455) CASES: AMC66773/\$50.00	POL 2003 (10)	- n/a -	50.00
TOTAL:					\$50.00

PAYMENT INFORMATION			
1	AMOUNT:	\$50.00	POSTMARKED: 06/24/2003
	TYPE:	CHECK	RECEIVED: 07/01/2003
	CHECK NO:	953	
	NAME:	VELASCO, CONSUELO P 2904 E ELM TUCSON AZ 85716	

REMARKS

This receipt was generated by the automated BLM Collections and Billing System and is a paper representation of a portion of the official electronic record contained therein.

MAINTENANCE FEE PAYMENT WAIVER CERTIFICATION

This small miner waiver is filed to hold the claims/sites listed below for the assessment year beginning at noon on the first September 1 following the official filing of this form with BLM.

The undersigned owner(s) of the mining claims/sites listed below hereby certify under penalty of 18 U.S.C. 1001 and 43 U.S.C. 1212 that:

I/We control, or will control, ten or fewer mining claims/sites located and maintained on Federal land in the United States of America on the August 31 that is one day before the beginning of the assessment year indicated in line one above.

I/We have/will performed/performance work upon the claims listed below for the current assessment year as of the August 31 indicated in line three above. This work meets the requirements of the General Mining Law of 1872, as amended; the Act of August 10, 1993; and the regulations at 43 CFR 3833 and 3850. Such work will be described on our affidavit of labor.

AMC 331681, 338720
332206, 332765

The mining claims and sites for which the above waiver from payment of the maintenance fees is made are:

CLAIM NAME	BLM RECORDATION SERIAL NUMBER
1. San Bernardo # 4	331681
2. Good Hope 7	332206
3. San Bernardo 7	33 2765 1483
4. Good Hope 10	33 2765
5. Lead Selmer King 9	338720
6.	
7.	
8.	
9.	
10.	

RECEIVED
BUREAU OF
LAND MANAGEMENT
2003 JUN - 2 A 11: 08
ARIZONA
STATE OFFICE
PHOENIX, ARIZONA

All owner(s) of the above mining claims and sites are filing for this waiver.

I/We understand and acknowledge that pursuant to 43 U.S.C. 1212 and 18 U.S.C. 1001, the filing of a false, fictitious, or fraudulent document with the Bureau of Land Management may result in a fine of up to \$10,000, a prison term not to exceed five years, or both.

Consuelo P Velasco (Owner's Name - Please Print)	Consuelo P Velasco (Owner's Signature)
2904 E. Elm (Street or P.O. Box)	Tucson AZ 85716 (City) (State) (Zip Code)
Fidel P. Velasco (Owner's Name - Please Print)	[Signature] (Owner's Signature)
2904 E. Elm (Street or P.O. Box)	Tucson AZ 85716 (City) (State) (Zip Code)
_____ (Owner's Name - Please Print)	_____ (Owner's Signature)
_____ (Street or P.O. Box)	_____ (City) (State) (Zip Code)
_____ (Owner's Name - Please Print)	_____ (Owner's Signature)
_____ (Street or P.O. Box)	_____ (City) (State) (Zip Code)

ENTERED IN COMPUTER

6/16/03 [Signature] (City) (State) (Zip Code)

Return Document to:

Virginia V Hennessy
505 Ceremonial Ridge
San Antonio
Tx 78258

For BLM Use Only

10 claims @ \$5.00 =
\$50.00
CK547

X AFFIDAVIT OF PERFORMANCE OF ANNUAL WORK

Also fill in ITEMS 1 through 9 and the reverse side of this document

(CHECK ONE)

NOTICE OF INTENTION TO HOLD

I intend to hold the claim(s)/site(s) listed on the reverse side of this document for the calendar Year 20 02. Also fill in ITEMS 1 through 4 and ITEM 9. *

ALL CLAIMS LISTED ON A SINGLE AFFIDAVIT MUST BE CONTIGUOUS.

1. State of Arizona, County of Gila
2. (Name) Conrado P Velasco
3. Reside at (Address) 2904 E Elm
City Tucson, County Pima, State AZ
Zip 85716

Being duly sworn, depose and says that he/she is a citizen of the United States, more than eighteen years of age, that all facts set forth in this affidavit/notice, subject to the provisions and penalties of 18 USC 1001 pertaining to the filing of false, fictitious, or fraudulent statements with the United States, are true and correct according to the best of my knowledge, information and belief.

4. Owner's Name and Address: John & Virginia Hennessy
505 Ceremonial Ridge, San Antonio Tx 78258
5. That I am personally acquainted with the mining claims. The work and improvements were made by and at the expense of the owner(s) of said claim(s). Claims are situated in the Banner Mining District Gila County, Arizona.
6. That between September 1, 20 01 and ending September 1, 20 02 at least \$1000.00 dollars worth of work was done upon said claims.
7. The following persons were employed to perform the work: R. P. Velasco
8. The work performed was road repair

**

CLAIM/SITE NAME SERIAL NUMBER AMC

CLAIM/SITE NAME	SERIAL NUMBER	AMC
1. <u>San Bernardo</u>	<u>#5</u>	<u>331682</u>
2. <u>Good Hope</u>	<u>#6</u>	<u>332205</u>
3. <u>Pony Express</u>	<u>#2</u>	<u>332204</u>
4. <u>Virginia #1</u>	<u>#1</u>	<u>66773</u>
5. <u>"</u>	<u>2</u>	<u>66774</u>
6. <u>"</u>	<u>3</u>	<u>66775</u>
7. <u>Virginia #4</u>	<u>#4</u>	<u>66776</u>
8. <u>DA M</u>	<u>#1</u>	<u>288233</u>
9. <u>"</u>	<u>2</u>	<u>288234</u>
10. <u>DA M</u>	<u>3</u>	<u>288235</u>

RECEIVED
BUREAU OF
LAND MANAGEMENT
2002 JUL - 8 A 9: 51
ARIZONA
STATE OFFICE
PHOENIX, ARIZONA

9. Dated June 4-2002, Signature Conrado P Velasco

SUBSCRIBED AND SWORN TO Before Me, a Notary Public, this

4th day of June, 2002.

By [Signature], Notary Public Tucson, AZ

My Commission Expires MARCH 19, 2004



ENTERED INTO COMPUTER

7/22/02TK

This form is for the purpose of complying with the laws of the United States Department of the interior, Bureau of Land Management and the State of Arizona pertaining to 30 USC 28, 43 CFR 3833.2, ARS 27-208. Subject to assessment work and/or a notice of intention to hold. Paperwork Reduction Act and Privacy Act statements available at the BLM AZ State Office. The form is notice copyrighted. It may be reproduced without restriction.

FOR BLM USE ONLY

***NOTICES OF INTENTION TO HOLD ARE FOR MILL SITES AND TUNNEL SITES OR FOR MINING CLAIMS WHEN ASSESSMENT WORK HAS NOT BEEN DONE, REGARDLESS OF WHETHER THE ANNUAL ASSESSMENT HAS BEEN SUSPENDED, DEFERRED, OR NOT YET ACCRUED. THE FILING OF A NOTICE OF INTENTION TO HOLD SHALL NOT RELIEVE THE OWNER OF COMPLYING WITH FEDERAL AND STATE LAWS PERTAINING TO THE PERFORMANCE OF ANNUAL ASSESSMENT WORK. NOTICES OF INTENTION TO HOLD FOR MILL SITES OR TUNNEL SITES NEED NOT BE COUNTY RECORDED, FOR MINING CLAIMS THE FORM FILED WITH BLM MUST BE IDENTICAL TO THE ONE THAT WAS OR WILL BE FILED WITH THE COUNTY.**

****If the claims/sites have consecutive BLM#'s and are in the same Township, Range and Section(s) they may be listed as follows:**

**SAMPLE 1-10 AMC 19640-49 Dkt/Pg # 1025/1 -10 (or) 4N 20W 36
RECORDING 3 9106173-82**

FILE WITH: Bureau of Land Management, 3707 North 7th Street, P.O. box 16563, Phoenix, Arizona 85011 and the respective county recorder, ON OR BEFORE DECEMBER 30th (NOT THE 31st) BLM REQUIRES A \$5.00 NONREFUNDABLE SERVICE CHARGE FOR EACH MINING CLAIM, MILL SITE OR TUNNEL SITE. ANNUAL FILINGS THAT ARE NOT ACCOMPANIED BY PROPER SERVICE CHARGES WILL BE RETURNED WITHOUT FURTHER ACTION BY BLM.

United States Department of the Interior
Bureau of Land Management
 BUSINESS & SUPPORT SVCS DIV
 222 N CENTRAL AVE
 PHOENIX, AZ 85004 -2203
 Phone: (602) 417-9200

Receipt	
No:	520967

Transaction #: 544911	
Date of Transaction: 07/10/2002	
CUSTOMER:	VIRGINIA HENNESSY 505 CEREMONIA RIDGE SAN ANTONIO, TX 78258

LINE #	QTY	DESCRIPTION	REMARKS	UNIT PRICE	TOTAL
1	1.00	LOCATABLE MINERALS / MINING CLAIMS-NOT NEW-UNADJUD, ONE AUTH NO. ONLY / MINING CLAIM MONEY RECEIVED (455) CASES: AMC331682/\$50.00	POL 2002 (10)	- n/a -	50.00
TOTAL:					\$50.00

PAYMENT INFORMATION			
1	AMOUNT:	\$50.00	POSTMARKED: 07/05/2002
	TYPE:	CHECK	RECEIVED: 07/08/2002
	CHECK NO:	547	
	NAME:	VELASCO, CONSUELO P 505 CEREMONIA RIDGE SAN ANTONIO TX 78258	

REMARKS

This receipt was generated by the automated BLM Collections and Billing System and is a paper representation of a portion of the official electronic record contained therein.

Return Document to:

Consuelo Velasco
2904 E Elm
Tucson - AZ
85716

For BLM Use Only

10 claims @ \$5 = \$50⁰⁰
CK 514
ced

X AFFIDAVIT OF PERFORMANCE OF ANNUAL WORK
Also fill in ITEMS 1 through 9 and the reverse side of this document

(CHECK ONE)

NOTICE OF INTENTION TO HOLD

I intend to hold the claim(s)/site(s) listed on the reverse side of this document for the calendar Year 20 02. Also fill in ITEMS 1 through 4 and ITEM 9. *

ALL CLAIMS LISTED ON A SINGLE AFFIDAVIT MUST BE CONTIGUOUS.

1. State of Arizona, County of Gila
2. (Name) Consuelo P Velasco
3. Reside at
(Address) 2904 E. Elm
City Tucson, County Pima, State AZ
Zip 85716

Being duly sworn, depose and says that he/she is a citizen of the United States, more than eighteen years of age, that all facts set forth in this affidavit/notice, subject to the provisions and penalties of 18 USC 1001 pertaining to the filing of false, fictitious, or fraudulent statements with the United States, are true and correct according to the best of my knowledge, information and Belief.

4. Owner's Name and Address:
Fidel P Velasco - Consuelo P Velasco - 2904 E Elm } Tucson
Olivia - Gordon Grubb - Tom Winkel - 11913 N Copper Butte } AZ

5. That I am personally acquainted with the mining claims. The work and improvements were made by and at the expense of the owner(s) of said claim(s). Claims are situated in the Banner Mining District Gila, County, Arizona.
6. That between September 1, 20 01 and ending September 1, 20 02 at least \$ 1000⁰⁰ dollars worth of work was done upon said claims.
7. The following persons were employed to perform the work:
Fidel Velasco - Tom Rey
8. The work performed was Road maintenance

**

CLAIM/SITE NAME SERIAL NUMBER AMC


1. San Bernardo # 4 - 331681
2. San Bernardo # 7 331683
3. San Bernardo # 2 339162
4. Good Hope # 10 332765
5. Good Hope # 7 332206
6. Good Hope # 5 339158
7. Good Hope # 9 339159
8. Lead Silver King # 8 339160
9. Lead Silver King # 10 339161
10. Lead Silver King # 9 338720

9. Dated 5-03-02, Signature Consuelo P Velasco

SUBSCRIBED AND SWORN TO Before Me, a Notary Public, this

3rd day of May, 20 02
By Consuelo Velasco, Notary Public [Signature]
My Commission Expires 11-20-05

5/30/02 JK
ENTERED INTO COMPUTER



This form is for the purpose of complying with the laws of the United States Department of the interior, Bureau of Land Management and the State of Arizona pertaining to 30 USC 28, 43 CFR 3833.2. ARS 27-208. Subject to assessment work and/or a notice of intention to hold. Paperwork Reduction Act and Privacy Act statements available at the BLM AZ State Office. The form is notice copyrighted. It may be reproduced without restriction.

FOR BLM USE ONLY

*NOTICES OF INTENTION TO HOLD ARE FOR MILL SITES AND TUNNEL SITES OR FOR MINING CLAIMS WHEN ASSESSMENT WORK HAS NOT BEEN DONE, REGARDLESS OF WHETHER THE ANNUAL ASSESSMENT HAS BEEN SUSPENDED, DEFERRED, OR NOT YET ACCRUED. THE FILING OF A NOTICE OF INTENTION TO HOLD SHALL NOT RELIEVE THE OWNER OF COMPLYING WITH FEDERAL AND STATE LAWS PERTAINING TO THE PERFORMANCE OF ANNUAL ASSESSMENT WORK. NOTICES OF INTENTION TO HOLD FOR MILL SITES OR TUNNEL SITES NEED NOT BE COUNTY RECORDED, FOR MINING CLAIMS THE FORM FILED WITH BLM MUST BE IDENTICAL TO THE ONE THAT WAS OR WILL BE FILED WITH THE COUNTY.

**If the claims/sites have consecutive BLM#'s and are in the same Township. Range and Section(s) they may be listed as follows:

SAMPLE 1-10 AMC 19640-49 Dkt/Pg # 1025/1 -10 (or) 4N 20W 36
RECORDING 3 9106173-82

FILE WITH: Bureau of Land Management, 3707 North 7th Street, P.O. box 16563, Phoenix, Arizona 85011 and the respective county recorder, ON OR BEFORE DECEMBER 30th (NOT THE 31st) BLM REQUIRES A \$5.00 NONREFUNDABLE SERVICE CHARGE FOR EACH MINING CLAIM, MILL SITE OR TUNNEL SITE. ANNUAL FILINGS THAT ARE NOT ACCOMPANIED BY PROPER SERVICE CHARGES WILL BE RETURNED WITHOUT FURTHER ACTION BY BLM.

RECEIVED
BUREAU OF
LAND MANAGEMENT

2002 MAY 15 A 9:56

ARIZONA
STATE OFFICE
PHOENIX, ARIZONA

United States Department of the Interior
Bureau of Land Management
 BUSINESS & SUPPORT SVCS DIV
 222 N CENTRAL AVE
 PHOENIX, AZ 85004 -2203
 Phone: (602) 417-9200

Receipt	
No:	493089

Transaction #: 516141
 Date of Transaction: 05/15/2002

CUSTOMER: CONSUELO VELASCO
 2904 E ELM
 TUCSON, AZ 85716

LINE #	QTY	DESCRIPTION	REMARKS	UNIT PRICE	TOTAL
1	1.00	LOCATABLE MINERALS / MINING CLAIMS-NOT NEW-UNADJUD, ONE AUTH NO. ONLY / MINING CLAIM MONEY RECEIVED (455) CASES: AMC331681/\$50.00	POL 2002 (10)	- n/a -	50.00
TOTAL:					\$50.00

PAYMENT INFORMATION			
1	AMOUNT:	\$50.00	POSTMARKED: 05/14/2002
	TYPE:	CHECK	RECEIVED: 05/15/2002
	CHECK NO:	514	
	NAME:	VELASCO, CONSUELO P 2904 E ELM TUCSON AZ 85716	

REMARKS

This receipt was generated by the automated BLM Collections and Billings System and is a paper representation of a portion of the official electronic record contained therein.

UNITED STATES
DEPARTMENT OF THE INTERIOR
BUREAU OF LAND MANAGEMENT

FORM APPROVED
OMB NO. 1004-0114
Expires: March 31, 1997

018

MAINTENANCE FEE PAYMENT WAIVER CERTIFICATION

This small miner waiver is filed to hold the claims/sites listed below for the assessment year beginning at noon on the first September 1 following the official filing of this form with BLM.

The undersigned owner(s) of the mining claims/sites listed below hereby certify under penalty of 18 U.S.C. 1001 and 43 U.S.C. 1212 that:

I/We control, or will control, ten or fewer mining claims/sites located and maintained on Federal land in the United States of America on the August 31 that is one day before the beginning of the assessment year indicated in line one above.

I/We have/will performed/performed assessment work upon the claims listed below for the current assessment year as of the August 31 indicated in line three above. This work meets the requirements of the General Mining Law of 1872, as amended; the Act of August 10, 1993; and the regulations at 43 CFR 3833 and 3850. Such work will be described on our affidavit of labor.

Maint fee 2003

AMC 288233, 66645, 332204

331681

The mining claims and sites for which the above waiver from payment of the maintenance fees is made are:

CLAIM NAME	BLM RECORDATION SERIAL NUMBER
1. San Bernardo # 5	331682
2. Good Hope # 6	332205
3. Pony Express # 2	332204
4. Virginia # 1	66773
5. " # 2	66774
6. " # 3	66775
7. Virginia # 4	66776
8. DSM # 1	288233
9. " # 2	288234
10. DSM # 3	288235

All owner(s) of the above mining claims and sites are filing for this waiver.

I/We understand and acknowledge that pursuant to 43 U.S.C. 1212 and 18 U.S.C. 1001, the filing of a false, fictitious, or fraudulent document with the Bureau of Land Management may result in a fine of up to \$10,000, a prison term not to exceed five years, or both.

Virginia V. Hennessy
(Owner's Name - Please Print)
505 Ceremonial Ridge
(Street or P.O. Box)

Virginia V. Hennessy
(Owner's Signature)
San Antonio TX 78258
(City) (State) (Zip Code)

John Hennessy
(Owner's Name - Please Print)
505 Ceremonial Ridge
(Street or P.O. Box)

John M. Hennessy
(Owner's Signature)
San Antonio TX 78258
(City) (State) (Zip Code)

(Owner's Name - Please Print)
(Street or P.O. Box)

(Owner's Signature)
(City) (State) (Zip Code)

(Owner's Name - Please Print)
(Street or P.O. Box)

(Owner's Signature)
(City) (State) (Zip Code)

3/18/02 JTB
ENTERED INTO COMPUTER

MAINTENANCE FEE PAYMENT WAIVER CERTIFICATION

This small miner waiver is filed to hold the claims/sites listed below for the assessment year beginning at noon on the first September 1 following the official filing of this form with BLM.

The undersigned owner(s) of the mining claims/sites listed below hereby certify under penalty of 18 U.S.C. 1001 and 43 U.S.C. 1212 that:

I/We control, or will control, ten or fewer mining claims/sites located and maintained on Federal land in the United States of America on the August 31 that is one day before the beginning of the assessment year indicated in line one above.

I/We have/will performed/perform assessment work upon the claims listed below for the current assessment year as of the August 31 indicated in line three above. This work meets the requirements of the General Mining Law of 1872, as amended; the Act of August 10, 1993; and the regulations at 43 CFR 3833 and 3850. Such work will be described on our affidavit of labor.

Maint fee 2003

AMC 332206, 331681
338720, 332765

The mining claims and sites for which the above waiver from payment of the maintenance fees is made are:

CLAIM NAME	BLM RECORDATION SERIAL NUMBER
1. San Bernardo # 7	331683
2. Good Hope # 10	332765
3. Lead Silver King # 9	338720
4. San Bernardo # 4	331681
5. Good Hope # 7	332206
6.	
7.	
8.	
9.	
10.	

All owner(s) of the above mining claims and sites are filing for this waiver.

I/We understand and acknowledge that pursuant to 43 U.S.C. 1212 and 18 U.S.C. 1001, the filing of a false, fictitious, or fraudulent document with the Bureau of Land Management may result in a fine of up to \$10,000, a prison term not to exceed five years, or both.

Fidel P Velasco

(Owner's Name - Please Print)

2904 E Elm

(Street or P.O. Box)

F P Velasco

(Owner's Signature)

Tucson

(City)

AZ

(State)

85716

(Zip Code)

Consuelo P Velasco

(Owner's Name - Please Print)

2904 E Elm

(Street or P.O. Box)

Consuelo P Velasco

(Owner's Signature)

Tucson

(City)

AZ

(State)

85716

(Zip Code)

(Owner's Name - Please Print)

(Owner's Signature)

(Street or P.O. Box)

(City)

(State)

(Zip Code)

(Owner's Name - Please Print)

(Owner's Signature)

(Street or P.O. Box)

(City)

(State)

(Zip Code)

TV 3/18/02
ENTERED INTO COMPUTER

Receipt No. 333197
 Trans No. 300619

LEAD FILE #'S 558720, 331681,
332206, 332765

AMC Number	Code	Amount
331681	480	5.00
331683	480	5.00
332206	480	5.00
332765	480	5.00
338720	480	5.00
		\$25.00
TOTAL:	480	25.00

AMC Number	Code	Amount
TOTAL:		\$

Date of Doc 7/3/2001
 Date of Rec't 7/3/2001
 Amount Rec'd \$25.00
 Amount Earned \$25.00

Date Entered: 7/18/2001 TK
 Date Verified: 7/30/2001 RE
 Sent to Accts: 7/30/2001 RE
 Date Earned: _____

- 480 POL
- 481 NOI
- 482 MAINT
- 396 TRANS
- 635 AMEND

NOTES:

Return Document to:

Consuelo P Velasco
2904 E Elm
Tucson, AZ
85716

For BLM Use Only

5-82600

X AFFIDAVIT OF PERFORMANCE OF ANNUAL WORK

Also fill in ITEMS 1 through 9 and the reverse side of this document

(CHECK ONE)

NOTICE OF INTENTION TO HOLD

I intend to hold the claim(s)/site(s) listed on the reverse side of this document for the calendar Year 20 01. Also fill in ITEMS 1 through 4 and ITEM 9. *

ALL CLAIMS LISTED ON A SINGLE AFFIDAVIT MUST BE CONTIGUOUS.

1. State of Arizona, County of Gila
2. (Name) Consuelo P Velasco
3. Reside at
(Address) 2904 E Elm
City Tucson, County Pima, State AZ
Zip 85716

Being duly sworn, depose and says that he/she is a citizen of the United States, more than eighteen years of age, that all facts set forth in this affidavit/notice, subject to the provisions and penalties of 18 USC 1001 pertaining to the filing of false, fictitious, or fraudulent statements with the United States, are true and correct according to the best of my knowledge, information and Belief.

4. Owner's Name and Address:
Consuelo P Velasco
Fidel P Velasco
5. That I am personally acquainted with the mining claims. The work and improvements were made by and at the expense of the owner(s) of said claim(s). Claims are situated in the Banner Mining District Gila County, Arizona.
6. That between September 1, 20 00 and ending September 1, 20 01 at least \$ 500.00 dollars worth of work was done upon said claims.
7. The following persons were employed to perform the work:
Tom Winkel
8. The work performed was _____:

**

CLAIM/SITE NAME	SERIAL NUMBER	AMC
1. <u>San Bernards 4</u>	<u>331681</u>	
2. <u>Good Hope 7</u>	<u>332206</u>	
3. <u>San Bernards 7</u>	<u>331683</u>	
4. <u>Good Hope 10</u>	<u>332765</u>	
5. <u>Lead Siders King 9</u>	<u>338720</u>	
6. _____		
7. _____		
8. _____		
9. _____		
10. _____		

9. Dated 6-30-01, Signature Consuelo P Velasco

SUBSCRIBED AND SWORN TO Before Me, a Notary Public, this


30th day of June, 20 01.

By Consuelo P Velasco, Notary Public Gayle M. Stewart
My Commission Expires August 30, 2002.

RECEIVED
BUREAU OF
LAND MANAGEMENT
2001 JUL - 3
P: 13
ARIZONA
STATE OFFICE
PHOENIX, AZ

ENTERED INTO COMPUTER

TK 7/18/01



72 7/30/01

This form is for the purpose of complying with the laws of the United States Department of the interior, Bureau of Land Management and the State of Arizona pertaining to 30 USC 28, 43 CFR 3833.2. ARS 27-208. Subject to assessment work and/or a notice of intention to hold. Paperwork Reduction Act and Privacy Act statements available at the BLM AZ State Office. The form is notice copyrighted. It may be reproduced without restriction.

FOR BLM USE ONLY

*NOTICES OF INTENTION TO HOLD ARE FOR MILL SITES AND TUNNEL SITES OR FOR MINING CLAIMS WHEN ASSESSMENT WORK HAS NOT BEEN DONE, REGARDLESS OF WHETHER THE ANNUAL ASSESSMENT HAS BEEN SUSPENDED, DEFERRED, OR NOT YET ACCRUED. THE FILING OF A NOTICE OF INTENTION TO HOLD SHALL NOT RELIEVE THE OWNER OF COMPLYING WITH FEDERAL AND STATE LAWS PERTAINING TO THE PERFORMANCE OF ANNUAL ASSESSMENT WORK. NOTICES OF INTENTION TO HOLD FOR MILL SITES OR TUNNEL SITES NEED NOT BE COUNTY RECORDED, FOR MINING CLAIMS THE FORM FILED WITH BLM MUST BE IDENTICAL TO THE ONE THAT WAS OR WILL BE FILED WITH THE COUNTY.

**If the claims/sites have consecutive BLM#'s and are in the same Township. Range and Section(s) they may be listed as follows:

SAMPLE 1-10 AMC 19640-49 Dkt/Pg # 1025/1 -10 (or) 4N 20W 36
RECORDING 3 9106173-82

FILE WITH: Bureau of Land Management, United States Department of Interior, Bureau of Land Management, Arizona State Office, 222 N. Central Avenue, Phoenix, AZ 85004-2203 and the respective county recorder, ON OR BEFORE DECEMBER 30th (NOT THE 31st) BLM REQUIRES A \$5.00 NONREFUNDABLE SERVICE CHARGE FOR EACH MINING CLAIM, MILL SITE OR TUNNEL SITE. ANNUAL FILINGS THAT ARE NOT ACCOMPANIED BY PROPER SERVICE CHARGES WILL BE RETURNED WITHOUT FURTHER ACTION BY BLM.

United States Department of the Interior
Bureau of Land Management
 BUSINESS & SUPPORT SVCS DIV
 222 N CENTRAL AVE
 PHOENIX, AZ 85004 -2203
 Phone: (602) 417-9200

Receipt

No:

333197

Transaction #: 350619

Date of Transaction: 07/03/2001

CUSTOMER: CONSUELO VELASCO
 2904 E ELM
 TUCSON, AZ 85716

LINE #	QTY	COMMODITY / SUBJECT / ACTION / PRODUCT	REMARKS	UNIT PRICE	TOTAL
1	1.00	LOCATABLE MINERALS / MINING CLAIMS-NOT NEW-UNADJUD, ONE AUTH NO. ONLY / MINING CLAIM MONEY RECEIVED (455)	POL 2001 (5)	- n/a -	\$25.00

TOTAL: \$25.00

PAYMENT INFORMATION

1	AMOUNT:	\$25.00	POSTMARKED:	07/02/2001
	TYPE:	CHECK	RECEIVED:	07/03/2001
	CHECK NO:	3835		
	NAME:	VELASCO, CONSUELO P 2904 E ELM TUCSON AZ 85716		

REMARKS

PHONE NO: 520-325-7615

CASE SERIAL NUMBER INFORMATION

TRNS #	LINE #	CASES
350619	1	AMC331681/\$25.00

This receipt was generated by the automated BLM Collections and Billings System and is a paper representation of a portion of the official electronic record contained therein.

Return Document to:

For BLM Use Only

AZ-3850-1 (July 1992)

Virginia V. Hennessy
505 Ceremonial Ridge
San Antonio, Tx 78258

LO claim - \$5000

Telephone # ()-

AFFIDAVIT OF PERFORMANCE OF ANNUAL WORK

Also fill in ITEMS 1 through 9 and the reverse side of this document.

CHECK ONE

NOTICE OF INTENTION TO HOLD

I intend to hold the claim(s) /site(s) listed on the reverse side of this document for the calendar year 19___. Also fill in ITEMS 1 through 4 and ITEM 9.

NOTICES OF INTENTION TO HOLD ARE FOR MILL SITES AND TUNNEL SITES OR FOR MINING CLAIMS WHEN ASSESSMENT WORK HAS NOT BEEN DONE, REGARDLESS OF WHETHER THE ANNUAL ASSESSMENT HAS BEEN SUSPENDED, DEFERRED, OR NOT YET ACCRUED. THE FILING OF A NOTICE OF INTENTION TO HOLD SHALL NOT RELIEVE THE OWNER OF COMPLYING WITH FEDERAL AND STATE LAWS PERTAINING TO THE PERFORMANCE OF ANNUAL ASSESSMENT WORK. NOTICES OF INTENTION TO HOLD FOR MILL SITES OR TUNNEL SITES NEED NOT BE COUNTY RECORDED. FOR MINING CLAIMS THE FORM FILED WITH BLM MUST BE IDENTICAL TO THE ONE THAT WAS OR WILL BE FILED WITH THE COUNTY.

Evidence of Annual Assessment Work or a Notice of Intention to Hold must be filed each calendar year following the calendar year in which the Claim/site was located.

ALL CLAIMS LISTED ON A SINGLE AFFIDAVIT MUST BE CONTIGUOUS.

1. State of Arizona, County of Yuma SS:
2. I, (Name) Consuelo P. Velasco
3. Reside at (Address) 2904 E Elm
City Tucson County Pima State AZ Zip 85716

being duly sworn, deposes and says that he/she is a citizen of the United States, more than eighteen years of age, that all of the facts set forth in this affidavit/notice, subject to the provisions and penalties of 18 USC 1001 pertaining to the filing of false, fictitious, or fraudulent statements with the United States, are true and correct according to the best of my knowledge, information and belief.

4. Owner's Name and Address (If not shown in Items 1-3 above) CHECK HERE IF THIS IS A CHANGE OF ADDRESS


John + Virginia Hennessy
505 Ceremonial Ridge
San Antonio, Tx 78258

5. That I am personally acquainted with the mining claim(s). The work and improvements were made by and at the expense of the owner(s) of said claim(s). Said contiguous group of claims, listed on the reverse side of this document, are situated in the Banner Mining District, Yuma County, Arizona

6. That between the dates starting at 12 o'clock noon on September 1, 192000 and ending at 12 o'clock noon on September 1, 192001 at least \$ 1000 dollars worth of work and improvements were done and performed upon said claim(s) or upon one or more of a contiguous group of claims for the benefit of all, or wholly or partly outside of a contiguous group of claims for the benefit of all, not including the location work.

7. That the following persons were employed to perform the work and improvements described herein: TP Winkel

8. That the work and improvements performed were: clear roads



9. Dated June 15-2001, Signature Consuelo P. Velasco
SUBSCRIBED AND SWORN TO before me, a Notary Public, this 15 day of June 18 2001

Notary Public Crystal L. Ray
MY COMMISSION EXPIRES December 14, 2004

For BLM Use Only
RECEIVED
BUREAU OF
LAND MANAGEMENT
2001 JUL -3 A 9:13
ARIZONA
STATE OFFICE
TUCSON, ARIZONA
ENTERED INTO COMPUTER
TK 7/19/01
R2 7/30/01

This form is for the purpose of complying with the laws of the United States Department of the Interior, Bureau of Land Management and the State of Arizona pertaining to assessment work and/or a notice of intention to hold. 30 USC 28, 43 CFR 3833.2, ARS 27-208. Subject to Paperwork Reduction Act and Privacy Act statements available at the BLM AZ State Office. The form is not copyrighted and may be reproduced without restriction.

If the claims/sites have consecutive BLM #'s and are in the same Township, Range and Section(s) they may be listed as follows:

SAMPLE 1-10

A MC 19640-49

DkVPg # 1025/1-10 (or)

4N

20W 36

RECORDING # 9106173-82

CLAIM/SITE NAME	SERIAL NUMBER	DkVPg or Recording # of ORIGINAL LOCATION NOTICEI	TWN SHP	RNG	SEC(S)
1. San Bernardo 5	A MC 331682				
2. Good Hope 6	A MC 332205				
3. Pony Express 2	A MC 332204				
4. Virginia 1	A MC 66773				
5. " 2	A MC 66774				
6. " 3	A MC 66775				
7. Virginia 4	A MC 66776				
8. OSM 1	A MC 288233				
9. " 2	A MC 288234				
10. OSM 3	A MC 288235				
11.	A MC				
12.	A MC				
13.	A MC				
14.	A MC				
15.	A MC				
16.	A MC				
17.	A MC				
18.	A MC				
19.	A MC				
20.	A MC				
21.	A MC				
22.	A MC				
23.	A MC				
24.	A MC				
25.	A MC				
26.	A MC				
27.	A MC				
28.	A MC				
29.	A MC				
30.	A MC				

FILE WITH: Bureau of Land Management, 3707 North 7th Street, P. O. Box 16563, Phoenix, Arizona 85011 and the respective county recorder, ON OR BEFORE DECEMBER 30th (NOT THE 31st). BLM REQUIRES A \$5.00 NONREFUNDABLE SERVICE CHARGE FOR EACH MINING CLAIM, MILL SITE OR TUNNEL SITE. ANNUAL FILINGS THAT ARE NOT ACCOMPANIED BY PROPER SERVICE CHARGES WILL BE RETURNED WITHOUT FURTHER ACTION BY BLM.

United States Department of the Interior
Bureau of Land Management
 BUSINESS & SUPPORT SVCS DIV
 222 N CENTRAL AVE
 PHOENIX, AZ 85004 -2203
 Phone: (602) 417-9200

Receipt

No:

333188

Transaction #: 350612

Date of Transaction: 07/03/2001

CUSTOMER: VIRGINIA HENNESSY
 505 CEREMONIA RIDGE
 SAN ANTONIO, TX 78258

LINE #	QTY	COMMODITY / SUBJECT / ACTION / PRODUCT	REMARKS	UNIT PRICE	TOTAL
1	1.00	LOCATABLE MINERALS / MINING CLAIMS-NOT NEW-UNADJUD, ONE AUTH NO. ONLY / MINING CLAIM MONEY RECEIVED (455)	POL 2001 (10)	- n/a -	\$50.00
TOTAL:					\$50.00

PAYMENT INFORMATION

1	AMOUNT:	\$50.00	POSTMARKED:	07/02/2001
	TYPE:	CHECK	RECEIVED:	07/03/2001
	CHECK NO:	3836		
	NAME:	VELASCO, CONSUELO P 505 CEREMONIA RIDGE SAN ANTONIO TX 78258		

REMARKS

PHONE NO:520-325-7615

CASE SERIAL NUMBER INFORMATION

TRNS #	LINE #	CASES
350612	1	AMC331682/\$50.00

This receipt was generated by the automated BLM Collections and Billings System and is a paper representation of a portion of the official electronic record contained therein.

UNITED STATES
DEPARTMENT OF THE INTERIOR
BUREAU OF LAND MANAGEMENT

MAINTENANCE FEE PAYMENT WAIVER CERTIFICATION

044
FORM APPROVED
OMB NO. 1004-0114
Expires: March 31, 1997

This small miner waiver is filed to hold the claims/sites listed below for the assessment year beginning at noon on the first September 1 following the official filing of this form with BLM.

The undersigned owner(s) of the mining claims/sites listed below hereby certify under penalty of 18 U.S.C. 1001 and 43 U.S.C. 1212 that:

I/We control, or will control, ten or fewer mining claims/sites located and maintained on Federal land in the United States of America on the August 31 that is one day before the beginning of the assessment year indicated in line one above.

I/We have/will performed/performance assessment work upon the claims listed below for the current assessment year as of the August 31 indicated in line three above. This work meets the requirements of the General Mining Law of 1872, as amended; the Act of August 10, 1993; and the regulations at 43 CFR 3833 and 3850. Such work will be described on our affidavit of labor.

331681, 332204
44445, 288233

MAY 24 2001

The mining claims and sites for which the above waiver from payment of the maintenance fees is made are:

CLAIM NAME	BLM RECORDATION SERIAL NUMBER
1. San Bernardo # 5	331682 ✓
2. Good Hope # 6	332205 ✓
3. Pony Express # 2	332204 ✓
4. Virginia # 1	66773 ✓
5. " 2	66774 ✓
6. " 3	66775 ✓
7. Virginia 4	66776 ✓
8. D S M 1	288233
9. " 2	288234
10. D S M 3	288235

All owner(s) of the above mining claims and sites are filing for this waiver.

I/We understand and acknowledge that pursuant to 43 U.S.C. 1212 and 18 U.S.C. 1001, the filing of a false, fictitious, or fraudulent document with the Bureau of Land Management may result in a fine of up to \$10,000, a prison term not to exceed five years, or both.

Virginia V. Hennessy
(Owner's Name - Please Print)
505 Ceremonial Ridge
(Street or P.O. Box)

Virginia V. Hennessy
(Owner's Signature)
San Antonio TX, 78258
(City) (State) (Zip Code)

John Hennessy
(Owner's Name - Please Print)
505 Ceremonial Ridge
(Street or P.O. Box)

John M. Hennessy
(Owner's Signature)
San Antonio TX, 78258
(City) (State) (Zip Code)

(Owner's Name - Please Print)

(Owner's Signature)

(Street or P.O. Box)

(City) (State) (Zip Code)

(Owner's Name - Please Print)

(Owner's Signature)

(Street or P.O. Box)

(City) (State) (Zip Code)

ENTERED IN COMPUTER

(Continued on reverse)

5/31/01

MAINTENANCE FEE PAYMENT WAIVER CERTIFICATION

This small miner waiver is filed to hold the claims/sites listed below for the assessment year beginning at noon on the first September 1 following the official filing of this form with BLM.

The undersigned owner(s) of the mining claims/sites listed below hereby certify under penalty of 18 U.S.C. 1001 and 43 U.S.C. 1212 that:

I/We control, or will control, ten or fewer mining claims/sites located and maintained on Federal land in the United States of America on the August 31 that is one day before the beginning of the assessment year indicated in line one above.

I/We have/will performed/performance assessment work upon the claims listed below for the current assessment year as of the August 31 indicated in line three above. This work meets the requirements of the General Mining Law of 1872, as amended; the Act of August 10, 1993; and the regulations at 43 CFR 3833 and 3850. Such work will be described on our affidavit of labor.

AMC 338720 AMC 332765
AMC 331681
AMC 332206

The mining claims and sites for which the above waiver from payment of the maintenance fees is made are:

CLAIM NAME	BLM RECORDATION SERIAL NUMBER
1. San Bernardo # 7	331683
2. Good Hope # 10	332765
3. Lead Silver King # 9	338720
4. San Bernardo # 4	331681
5. Good Hope # 7	332206
6.	
7.	
8.	
9.	
10.	

RECEIVED
BUREAU OF
LAND MANAGEMENT
2001 MAR 26 A 10:10
ARIZONA
STATE OFFICE
PHOENIX, ARIZONA

All owner(s) of the above mining claims and sites are filing for this waiver.

I/We understand and acknowledge that pursuant to 43 U.S.C. 1212 and 18 U.S.C. 1001, the filing of a false, fictitious, or fraudulent document with the Bureau of Land Management may result in a fine of up to \$10,000, a prison term not to exceed five years, or both.

Consuelo P. Velasco
(Owner's Name - Please Print)

Consuelo P. Velasco
(Owner's Signature)

2904 E. Elm
(Street or P.O. Box)

Tucson AZ 85716
(City) (State) (Zip Code)

Fidel P. Velasco
(Owner's Name - Please Print)

Fidel P. Velasco
(Owner's Signature)

2904 E. Elm
(Street or P.O. Box)

Tucson AZ 85716
(City) (State) (Zip Code)

(Owner's Name - Please Print)

(Owner's Signature)

(Street or P.O. Box)

(City) (State) (Zip Code)

(Owner's Name - Please Print)

ENTERED IN COMPUTER
3/30/01
(Owner's Signature)

(Street or P.O. Box)

(City) (State) (Zip Code)

MAINTENANCE FEE PAYMENT WAIVER CERTIFICATION

This small miner waiver is filed to hold the claims/sites listed below for the assessment year beginning at noon on the first September 1 following the official filing of this form with BLM.

The undersigned owner(s) of the mining claims/sites listed below hereby certify under penalty of 18 U.S.C. 1001 and 43 U.S.C. 1212 that:

I/We control, or will control, ten or fewer mining claims/sites located and maintained on Federal land in the United States of America on the August 31 that is one day before the beginning of the assessment year indicated in line one above.

I/We have/will performed/perform assessment work upon the claims listed below for the current assessment year as of the August 31 indicated in line three above. This work meets the requirements of the General Mining Law of 1872, as amended; the Act of August 10, 1993; and the regulations at 43 CFR 3833 and 3850. Such work will be described on our affidavit of labor.


66645
332204
331681


The mining claims and sites for which the above waiver from payment of the maintenance fees is made are:

CLAIM NAME	BLM RECORDATION SERIAL NUMBER
1. San Bernardo 5	331682
2. Good Hope 6	332205
3. Pony Express 2	332204
4. Virginia 1	66773
5. ↓ 2	66774
6. ↓ 3	66775
7. Virginia 4	66776
8. D S M 1	288233 (288233)
9. " 2	288234
10. " 3	288235

All owner(s) of the above mining claims and sites are filing for this waiver.

I/We understand and acknowledge that pursuant to 43 U.S.C. 1212 and 18 U.S.C. 1001, the filing of a false, fictitious, or fraudulent document with the Bureau of Land Management may result in a fine of up to \$10,000, a prison term not to exceed five years, or both.

John Hennessy (Owner's Name - Please Print)  (Owner's Signature)
505 Ceremonial Ridge (Street or P.O. Box) San Antonio TX 78258 (City) (State) (Zip Code)

Virginia V. Hennessy (Owner's Name - Please Print)  (Owner's Signature)
505 Ceremonial Ridge (Street or P.O. Box) San Antonio TX 78258 (City) (State) (Zip Code)

(Virginia Ulloca Hennessy) (Owner's Name - Please Print) _____ (Owner's Signature)

(Street or P.O. Box) _____ (City) _____ (State) _____ (Zip Code)

(Owner's Name - Please Print) _____ (Owner's Signature)

(Street or P.O. Box) _____ (City) _____ (State) _____ (Zip Code)

10/24/00
ENTERED IN COMPUTER (State) (Zip Code)

10/20/00

Aug 0 11 05 AM '00
RECEIVED
BUREAU OF
LAND MANAGEMENT

STATE OF ARIZONA
 RECEIVED
 BUREAU OF LAND MANAGEMENT
 AUG 9 11 05 AM '00
 AZ-3850-1 (July 1992)

Return Document to:

Virginia V. Hennessey
505 Ceremonial Ridge
San Antonio, TX 78258

For BLM Use Only

10 @ \$5 ⁰⁰ =	\$50 ⁰⁰

Telephone # ()-

CHECK ONE



AFFIDAVIT OF PERFORMANCE OF ANNUAL WORK

Also fill in ITEMS 1 through 9 and the reverse side of this document.



NOTICE OF INTENTION TO HOLD

I intend to hold the claim(s) /site(s) listed on the reverse side of this document for the calendar year 19____. Also fill in ITEMS 1 through 4 and ITEM 9.

NOTICES OF INTENTION TO HOLD ARE FOR MILL SITES AND TUNNEL SITES OR FOR MINING CLAIMS WHEN ASSESSMENT WORK HAS NOT BEEN DONE, REGARDLESS OF WHETHER THE ANNUAL ASSESSMENT HAS BEEN SUSPENDED, DEFERRED, OR NOT YET ACCRUED. THE FILING OF A NOTICE OF INTENTION TO HOLD SHALL NOT RELIEVE THE OWNER OF COMPLYING WITH FEDERAL AND STATE LAWS PERTAINING TO THE PERFORMANCE OF ANNUAL ASSESSMENT WORK. NOTICES OF INTENTION TO HOLD FOR MILL SITES OR TUNNEL SITES NEED NOT BE COUNTY RECORDED. FOR MINING CLAIMS THE FORM FILED WITH BLM MUST BE IDENTICAL TO THE ONE THAT WAS OR WILL BE FILED WITH THE COUNTY.

Evidence of Annual Assessment Work or a Notice of Intention to Hold must be filed each calendar year following the calendar year in which the Claim/site was located.

ALL CLAIMS LISTED ON A SINGLE AFFIDAVIT MUST BE CONTIGUOUS.

1. State of Arizona, County of Gila SS:
2. I, (Name) John Hennessey & Virginia V. Hennessey
3. Reside at (Address) 505 Ceremonial Ridge, State TX, Zip 78258
 City San Antonio, County _____

being duly sworn, deposes and says that he/she is a citizen of the United States, more than eighteen years of age, that all of the facts set forth in this affidavit/notice, subject to the provisions and penalties of 18 USC 1001 pertaining to the filing of false, fictitious, or fraudulent statements with the United States, are true and correct according to the best of my knowledge, information and belief.

4. Owner's Name and Address (if not shown in items 1-3 above) CHECK HERE IF THIS IS A CHANGE OF ADDRESS

5. That I am personally acquainted with the mining claim(s). The work and improvements were made by and at the expense of the owner(s) of said claim(s). Said contiguous group of claims, listed on the reverse side of this document, are situated in the BANNER Mining District, Gila County, Arizona

6. That between the dates starting at 12 o'clock noon on September 1, 192000 and ending at 12 o'clock noon on September 1, 2000 at least \$ 1000⁰⁰ dollars worth of work and improvements were done and performed upon said claim(s) or upon one or more of a contiguous group of claims for the benefit of all, or wholly or partly outside of a contiguous group of claims for the benefit of all, not including the location work.

7. That the following persons were employed to perform the work and improvements described herein: Velasco Family

8. That the work and improvements performed were: Road improvements, ore sampling

9. Dated July 7-2000, Signature Consuelo Velasco
 SUBSCRIBED AND SWORN TO before me, a Notary Public, this 7 day of JULY 192000
 by Consuelo P. Velasco only

Notary Public Consuelo P. Velasco
 MY COMMISSION EXPIRES April 5, 2004
 Pima County



This form is for the purpose of complying with the laws of the United States Department of the Interior, Bureau of Land Management and the State of Arizona pertaining to assessment work and/or a notice of intention to hold. 30 USC 28, 43 CFR 3833.2, ARS 27-208. Subject to Paperwork Reduction Act and Privacy Act statements available at the BLM AZ State Office. The form is not copyrighted. It may be reproduced without restriction.

For BLM Use Only

15 AUG 2000

ENTERED IN COMPUTER

8-11-00

If the claims/sites have consecutive BLM #'s and are in the same Township, Range and Section(s) they may be listed as follows:

SAMPLE 1-10

A MC 19640-49

Dk/Pg # 1025/1-10 (or)
RECORDING # 9106173-82

4N 20W 36

CLAIM/SITE NAME	SERIAL NUMBER	Dk/Pg or Recording # of ORIGINAL LOCATION NOTICEI	TWN SHP	RNG	SEC(S)
1. San Bernardo	5 A MC	331682			
2. Lord Nape	6 A MC	332205			
3. Pony Express	2 A MC	332204			
4. Virginia	1 A MC	66773			
5. ↓	2 A MC	66774			
6. ↓	3 A MC	66775			
7. Virginia	4 A MC	66776			
8. O & M	A MC	288233			
9. "	A MC	288234			
10. O & M	A MC	288235			
11.	A MC				
12.	A MC				
13.	A MC				
14.	A MC				
15.	A MC				
16.	A MC				
17.	A MC				
18.	A MC				
19.	A MC				
20.	A MC				
21.	A MC				
22.	A MC				
23.	A MC				
24.	A MC				
25.	A MC				
26.	A MC				
27.	A MC				
28.	A MC				
29.	A MC				
30.	A MC				

FILE WITH: Bureau of Land Management, 3707 North 7th Street, P. O. Box 16563, Phoenix, Arizona 85011 and the respective county recorder, ON OR BEFORE DECEMBER 30th (NOT THE 31st). BLM REQUIRES A \$5.00 NONREFUNDABLE SERVICE CHARGE FOR EACH MINING CLAIM. MILL SITE OR TUNNEL SITE ANNUAL FILINGS THAT ARE NOT ACCOMPANIED BY PROPER SERVICE CHARGES WILL RETURNED WITHOUT FURTHER ACTION BY BLM.

United States Department of the Interior
Bureau of Land Management
 BUSINESS & SUPPORT SVCS DIV
 222 N CENTRAL AVE
 PHOENIX, AZ 85004 -2203
 Phone: (602) 417-9200

Receipt	
No:	165432

Transaction #: 178479	
Date of Transaction: 08/09/2000	
CUSTOMER:	JOHN HENNESSY 505 CEREMONIA RIDGE SAN ANTONIO, TX 78258

LINE #	QTY	COMMODITY / SUBJECT / ACTION / PRODUCT	REMARKS	UNIT PRICE	TOTAL
1	1	LOCATABLE MINERALS / MINING CLAIMS-ACCOUNTS/UNADJUDICATED / MINING CLAIM MONEY RECEIVED (455)	POL 2000 (10)	- n/a -	\$50.00
TOTAL:					\$50.00

PAYMENT INFORMATION																	
1	<table border="1"> <tr> <td>AMOUNT:</td> <td>\$50.00</td> <td>POSTMARKED:</td> <td>08/03/2000</td> </tr> <tr> <td>TYPE:</td> <td>CHECK</td> <td>RECEIVED:</td> <td>08/08/2000</td> </tr> <tr> <td>CHECK NO:</td> <td colspan="3">3560</td> </tr> <tr> <td>NAME:</td> <td colspan="3">HENNESSY, JOHN 505 CEREMONIA RIDGE SAN ANTONIO TX 78258</td> </tr> </table>	AMOUNT:	\$50.00	POSTMARKED:	08/03/2000	TYPE:	CHECK	RECEIVED:	08/08/2000	CHECK NO:	3560			NAME:	HENNESSY, JOHN 505 CEREMONIA RIDGE SAN ANTONIO TX 78258		
AMOUNT:	\$50.00	POSTMARKED:	08/03/2000														
TYPE:	CHECK	RECEIVED:	08/08/2000														
CHECK NO:	3560																
NAME:	HENNESSY, JOHN 505 CEREMONIA RIDGE SAN ANTONIO TX 78258																

REMARKS

CASE SERIAL NUMBER INFORMATION		
TRNS #	LINE #	CASES
178479	1	AMC31682

This receipt was generated by the automated BLM Collections and Billings System and is a paper representation of a portion of the official electronic record contained therein.

338720
331681
332204
332765

AZ-3850-1 (July 1992)

Return Document to:

For BLM Use Only

Consuelo P. Velasco
2904 Elm
Tucson Az

5 @ \$5.00 = \$25.00
CD

Telephone # (520)-325-7615

CHECK ONE

AFFIDAVIT OF PERFORMANCE OF ANNUAL WORK

Also fill in ITEMS 1 through 9 and the reverse side of this document.

NOTICE OF INTENTION TO HOLD

I intend to hold the claim(s) /site(s) listed on the reverse side of this document for the calendar year 19___. Also fill in ITEMS 1 through 4 and ITEM 9.

NOTICES OF INTENTION TO HOLD ARE FOR MILL SITES AND TUNNEL SITES OR FOR MINING CLAIMS WHEN ASSESSMENT WORK HAS NOT BEEN DONE, REGARDLESS OF WHETHER THE ANNUAL ASSESSMENT HAS BEEN SUSPENDED, DEFERRED, OR NOT YET ACCRUED. THE FILING OF A NOTICE OF INTENTION TO HOLD SHALL NOT RELIEVE THE OWNER OF COMPLYING WITH FEDERAL AND STATE LAWS PERTAINING TO THE PERFORMANCE OF ANNUAL ASSESSMENT WORK. NOTICES OF INTENTION TO HOLD FOR MILL SITES OR TUNNEL SITES NEED NOT BE COUNTY RECORDED. FOR MINING CLAIMS THE FORM FILED WITH BLM MUST BE IDENTICAL TO THE ONE THAT WAS OR WILL BE FILED WITH THE COUNTY.

Evidence of Annual Assessment Work or a Notice of Intention to Hold must be filed each calendar year following the calendar year in which the Claim/site was located.

ALL CLAIMS LISTED ON A SINGLE AFFIDAVIT MUST BE CONTIGUOUS.

1. State of Arizona, County of Sila SS:
2. I, (Name) Consuelo P. Velasco
3. Reside at (Address) 2904 E Elm
City Tucson County Pima State Az Zip 85716

being duly sworn, deposes and says that he/she is a citizen of the United States, more than eighteen years of age, that all of the facts set forth in this affidavit/notice, subject to the provisions and penalties of 18 USC 1001 pertaining to the filing of false, fictitious, or fraudulent statements with the United States, are true and correct according to the best of my knowledge, information and belief.

4. Owner's Name and Address (If not shown in Items 1-3 above) CHECK HERE IF THIS IS A CHANGE OF ADDRESS
Adel P. Velasco
2904 E Elm
Tucson, Az 85716

5. That I am personally acquainted with the mining claim(s). The work and improvements were made by and at the expense of the owner(s) of said claim(s). Said contiguous group of claims, listed on the reverse side of this document, are situated in the Banner Mining District, Sila County, Arizona


6. That between the dates starting at 12 o'clock noon on September 1, 19 99 and ending at 12 o'clock noon on September 1, 19 2000 at least \$ 500.00 dollars worth of work and improvements were done and performed upon said claim(s) or upon one or more of a contiguous group of claims for the benefit of all, or wholly or partly outside of a contiguous group of claims for the benefit of all, not including the location work.

7. That the following persons were employed to perform the work and improvements described herein:
F. P. Velasco

8. That the work and improvements performed were:
road work - improvement - ore sampling

9. Dated: April 11, 2000 Signature Consuelo P. Velasco
SUBSCRIBED AND SWORN TO before me a Notary Public, this 11 day of Apr.

Notary Public [Signature]
MY COMMISSION EXPIRES May 31, 2003



RECEIVED
BUREAU OF
LAND MANAGEMENT
APR 15 9 55 AM '00
ARIZONA
STATE OFFICE
PHOENIX, ARIZONA

This form is for the purpose of complying with the laws of the United States Department of the Interior, Bureau of Land Management and the State of Arizona pertaining to assessment work and/or a notice of intention to hold. 30 USC 28, 43 CFR 3833.2, ARS 27-208. Subject to Paperwork Reduction Act and Privacy Act statements available at the BLM AZ State Office. The form is not copyrighted. may be reproduced without restriction.

ENTERED INTO COMPUTER
6/1/00

If the claims/sites have consecutive BLM #'s and are in the same Township, Range and Section(s) they may be listed as follows:

SAMPLE 1-10 A MC 19640-49 Dkt/Pg # 1025/1-10 (or) 4N 20W 36
 RECORDING # 9106173-82

CLAIM/SITE NAME	SERIAL NUMBER	Dkt/Pg or Recording # of ORIGINAL LOCATION NOTICEI	TWN SHP	RNG	SEC(S)
1. <i>San Bernardo</i>	7 A MC	331683			
2. <i>Hood Hope</i>	10 A MC	332765			
3. <i>Lead Silver King</i>	9 A MC	332720			
4. <i>San Bernardo</i>	4 A MC	331681			
5. <i>Hood Hope</i>	7 A MC	332206			
6.	A MC				
7.	A MC				
8.	A MC				
9.	A MC				
10.	A MC				
11.	A MC				
12.	A MC				
13.	A MC				
14.	A MC				
15.	A MC				
16.	A MC				
17.	A MC				
18.	A MC				
19.	A MC				
20.	A MC				
21.	A MC				
22.	A MC				
23.	A MC				
24.	A MC				
25.	A MC				
26.	A MC				
27.	A MC				
28.	A MC				
29.	A MC				
30.	A MC				

FILE WITH: Bureau of Land Management, 3707 North 7th Street, P. O. Box 16563, Phoenix, Arizona 85011 and the respective county recorder, ON OR BEFORE DECEMBER 30th (NOT THE 31st). BLM REQUIRES A \$5.00 NONREFUNDABLE SERVICE CHARGE FOR EACH MINING CLAIM, MILL SITE OR TUNNEL SITE. ANNUAL FILINGS THAT ARE NOT ACCOMPANIED BY PROPER SERVICE CHARGES WILL BE RETURNED WITHOUT FURTHER ACTION BY BLM.

**United States Department of the Interior
Bureau of Land Management**
BUSINESS & SUPPORT SVCS DIV
222 N CENTRAL AVE
PHOENIX, AZ 85004 -2203
Phone: (602) 417-9200

Receipt	
No:	104091

Transaction #: 115479
Date of Transaction: 04/17/2000

CUSTOMER: CONSUELO VELASCO
2904 E ELM
TUCSON, AZ 85716

LINE #	QTY	COMMODITY / SUBJECT / ACTION / PRODUCT	REMARKS	UNIT PRICE	TOTAL
1	5	LOCATABLE MINERALS / MINING CLAIMS / PROOF OF LABOR/ASSESSMENT \$5 (1930)		\$5.00	\$25.00
TOTAL:					\$25.00

PAYMENT INFORMATION

1	AMOUNT:	\$25.00	POSTMARKED:	04/12/2000
	TYPE:	CHECK	RECEIVED:	04/13/2000
	CHECK NO:	3348		
	NAME:	VELASCO, CONSUELO P		

REMARKS

CASE SERIAL NUMBER INFORMATION

TRNS #	LINE #	CASES
115479	1	331681 , 332206 , 332765 , 338720 , AMC331683

This receipt was generated by the automated BLM Collections and Billings System and is a paper representation of a portion of the official electronic record contained therein.

MAINTENANCE FEE PAYMENT WAIVER CERTIFICATION

A small miner waiver is filed to hold the claims/sites listed below for the assessment year beginning at noon on the first September 1 following the official filing of this form with BLM.

The undersigned owner(s) of the mining claims/sites listed below hereby certify under penalty of 18 U.S.C. 1001 and 43 U.S.C. 1212 that:

I/We control, or will control, ten or fewer mining claims/sites located and maintained on Federal land in the United States of America on the August 31 that is one day before the beginning of the assessment year indicated in line one above.

I/We have/will performed/perform assessment work upon the claims listed below for the current assessment year as of the August 31 indicated in line three above. This work meets the requirements of the General Mining Law of 1872, as amended; the Act of August 10, 1993; and the regulations at 43 CFR 3833 and 3850. Such work will be described on our affidavit of labor.

The mining claims and sites for which the above waiver from payment of the maintenance fees is made are:

CLAIM NAME	BLM RECORDATION SERIAL NUMBER
1. San Bernardo # 7	331683
2. Good Hope # 10	332765
3. Lead Silver King # 9	338720
4. San Bernardo # 4	331681
5. Good Hope # 7	332206
6.	
7.	
9.	
10.	

RECEIVED
BUREAU OF
LAND MANAGEMENT
ARIZONA
STATE OFFICE
PHOENIX, ARIZONA
13 9 56 AM '00

All owner(s) of the above mining claims and sites are filing for this waiver.

I/We understand and acknowledge that pursuant to 43 U.S.C. 1212 and 18 U.S.C. 1001, the filing of a false, fictitious, or fraudulent document with the Bureau of Land Management may result in a fine of up to \$10,000, a prison term not to exceed five years, or both.

Consuelo P Velasco
(Owner's Name - Please Print)
2904 E Elm
(Street or P.O. Box)

Consuelo P Velasco
(Owner's Signature)
Tucson AZ 85714
(City) (State) (Zip Code)

Fidel P. Velasco
(Owner's Name - Please Print)
2904 E Elm
(Street or P.O. Box)

Fidel P. Velasco
(Owner's Signature)
Tucson AZ 85714
(City) (State) (Zip Code)

(Owner's Name - Please Print)
(Street or P.O. Box)

(Owner's Signature)
(City) (State) (Zip Code)

(Owner's Name - Please Print)
(Street or P.O. Box)

(Owner's Signature)
(City) (State) (Zip Code)

ENTERED IN COMPUTER

5/3/2000 [Signature]

(Continued on reverse)

[Signature] 5/3/2000

AMC 331681
332204
66645
288233

AZ-3850-1 (July 1992)

Return Document to:

For BLM Use Only

Virginia Hennessy
503 Ceremonial Ridge
San Antonio, TX
78258

10 x \$5.00 = 50.00 = gm

Telephone # ()-

CHECK ONE

AFFIDAVIT OF PERFORMANCE OF ANNUAL WORK

Also fill in ITEMS 1 through 9 and the reverse side of this document.

NOTICE OF INTENTION TO HOLD

I intend to hold the claim(s) /site(s) listed on the reverse side of this document for the calendar year 19___. Also fill in ITEMS 1 through 4 and ITEM 9.

NOTICES OF INTENTION TO HOLD ARE FOR MILL SITES AND TUNNEL SITES OR FOR MINING CLAIMS WHEN ASSESSMENT WORK HAS NOT BEEN DONE, REGARDLESS OF WHETHER THE ANNUAL ASSESSMENT HAS BEEN SUSPENDED, DEFERRED, OR NOT YET ACCRUED. THE FILING OF A NOTICE OF INTENTION TO HOLD SHALL NOT RELIEVE THE OWNER OF COMPLYING WITH FEDERAL AND STATE LAWS PERTAINING TO THE PERFORMANCE OF ANNUAL ASSESSMENT WORK. NOTICES OF INTENTION TO HOLD FOR MILL SITES OR TUNNEL SITES NEED NOT BE COUNTY RECORDED. FOR MINING CLAIMS THE FORM FILED WITH BLM MUST BE IDENTICAL TO THE ONE THAT WAS OR WILL BE FILED WITH THE COUNTY.

Evidence of Annual Assessment Work or a Notice of Intention to Hold must be filed each calendar year following the calendar year in which the Claim/site was located.

ALL CLAIMS LISTED ON A SINGLE AFFIDAVIT MUST BE CONTIGUOUS.

1. State of Arizona, County of Gila 55:
2. I, (Name) Virginia & John Hennessy
3. Reside at (Address) 503 Ceremonial Ridge
City San Antonio County _____ State TX Zip 78258

being duly sworn, deposes and says that he/she is a citizen of the United States, more than eighteen years of age, that all of the facts set forth in this affidavit/notice, subject to the provisions and penalties of 18 USC 1001 pertaining to the filing of false, fictitious, or fraudulent statements with the United States, are true and correct according to the best of my knowledge, information and belief.

4. Owner's Name and Address (if not shown in items 1-3 above) CHECK HERE IF THIS IS A CHANGE OF ADDRESS

5. That I am personally acquainted with the mining claim(s). The work and improvements were made by and at the expense of the owner(s) of said claim(s). Said contiguous group of claims, listed on the reverse side of this document, are situated in the Banner Mining District, Gila County, Arizona


6. That between the dates starting at 12 o'clock noon on September 1, 19 98 and ending at 12 o'clock noon on September 1, 19 99 at least \$ 1000.00 dollars worth of work and improvements were done and performed upon said claim(s) or upon one or more of a contiguous group of claims for the benefit of all, or wholly or partly outside of a contiguous group of claims for the benefit of all, not including the location work.

7. That the following persons were employed to perform the work and improvements described herein: Roy & FP Velasco

8. That the work and improvements performed were: road improvement & re exploration

9. Dated 8/14/99 Signature Virginia E. Hennessy

SUBSCRIBED AND SWORN TO before me, a Notary Public, this _____ day of _____ 19__.



Notary Public _____ MY COMMISSION EXPIRES _____

For BLM Use Only

RECEIVED
BUREAU OF
LAND MANAGEMENT
Aug 9 11 23 AM '99
ARIZONA
STATE OFFICE
PHOENIX, ARIZONA
ENTERED
8-11-1999

This form is for the purpose of complying with the laws of the United States Department of the Interior, Bureau of Land Management and the State of Arizona pertaining to assessment work and/or a notice of intention to hold. 30 USC 28, 43 CFR 3833.2, ARS 27-208. Subject to Paperwork Reduction Act and Privacy Act statements available at the BLM AZ State Office. The form is not copyrighted. It may be reproduced without restriction.

ENTERED INTO COMPUTER
8/12/99

If the claims/sites have consecutive BLM #'s and are in the same Township, Range and Section(s) they may be listed as follows:

SAMPLE 1-10 A MC 19640-49 DkVPg # 1025/1-10 (or) 4N 20W 36
RECORDING # 9106173-82

CLAIM/SITE NAME	SERIAL NUMBER	DkVPg or Recording # of ORIGINAL LOCATION NOTICEI	TWN SHP	RNG	SEC(S)
San Bernardo	5	A MC 331682			
Good Hope	6	A MC 332209			
Virginia	1	A MC 66773			
	2	A MC 66774			
	3	A MC 66775			
Virginia	4	A MC 66776			
D.S.M.	1	A MC 288233			
"	2	A MC 288234			
D.S.M.	3	A MC 288239			
Pony Express		A MC 332204			
		A MC			
		A MC			
		A MC			
		A MC			
		A MC			
		A MC			
		A MC			
		A MC			
		A MC			
		A MC			
		A MC			
		A MC			
		A MC			
		A MC			
		A MC			
		A MC			
		A MC			
		A MC			
		A MC			
		A MC			

FILE WITH: Bureau of Land Management, 3707 North 7th Street, P. O. Box 16563, Phoenix, Arizona 85011 and the respective county recorder, ON OR BEFORE DECEMBER 30th (NOT THE 31st). BLM REQUIRES A \$5.00 NONREFUNDABLE SERVICE CHARGE FOR EACH MINING CLAIM. MILL SITE OR TUNNEL SITE. ANNUAL FILINGS THAT ARE NOT ACCOMPANIED BY PROPER SERVICE CHARGES WILL BE RETURNED WITHOUT FURTHER ACTION BY BLM.

UNITED STATES
DEPARTMENT OF THE INTERIOR
BUREAU OF LAND MANAGEMENT

RECEIPT AND ACCOUNTING ADVICE

NO. 2480674

SM/AZ

08/10/99

Subject: AFFIDAVITS OF ASSESSMENT WORK (10)

2 36 12

50.00

Applicant:

VIRGINIA HENNESSY
505 CEREMONIAL RIDGE
SAN ANTONIO, TX 78256

SAME - CK #2945

Remitter:

Assignor:

LEASE MANAGEMENT DATA NEW UPDATE PAYMENT

ORIGINAL SERIAL NO.	ASG.	TYPE	ST.	CTY.	FUND SYMBOL			ACRES/UNITS	RATE
AMC 331682, ET AL									

AMOUNT	ANV. DATE	EXP. DATE	BILL CYC.	S/C	DISTRICT	NEXT BILL	MISC. DATA	U of M	ACTUAL UNITS

ASSIGNMENT SERIAL NO.	ASG.	TYPE	ST.	CTY.	FUND SYMBOL			ACRES/UNITS	RATE

AMOUNT	ANV. DATE	EXP. DATE	BILL CYC.	S/C	DISTRICT	NEXT BILL	MISC. DATA	U of M	ACTUAL UNITS

APPLY REMITTANCE

ACTION	FUND SYMBOL	CTY.	AMOUNT
FILING FEE			
RENTAL			
UNEARNED			
REFUND			
TOTAL			
AMOUNT DUE			

Remarks:

BY:

DATE:

Lease in Escrow?
 KGS?
 Auto Escalates?
 Auto Renew?

Of Interest?
 Operating Rights?
 Operator
 Bond Filed?

FOR MMS USE ONLY


BILLEE		FOREST REFUGE
NUMBER		
OCS SECTION		
CODE		

Virginia Hennessy
505 Ceremonial Ridge
San Antonio, Tx 78258

CERTIFIED

Z 163 897 496

MAIL



Aug 23 11 23 AM '99

ADDRESS
STATES
PHOENIX, AZ

BLM

222 North Central Ave.

Phoenix, AZ 85004-2203

85004+2203



MAINTENANCE FEE PAYMENT WAIVER CERTIFICATION

This small miner waiver is filed to hold the claims/sites listed below for the assessment year beginning at noon on the first September 1 following the official filing of this form with BLM.

The undersigned owner(s) of the mining claims/sites listed below hereby certify under penalty of 18 U.S.C. 1001 and 43 U.S.C. 1212 that: **196**
I/We control, or will control, ten or fewer mining claims/sites located and maintained on Federal land in the United States of America on the August 31 that is one day before the beginning of the assessment year indicated in line one above.

I/We have/will performed/perform assessment work upon the claims listed below for the current assessment year as of the August 31 indicated in line three above. This work meets the requirements of the General Mining Law of 1872, as amended; the Act of August 10, 1993; and the regulations at 43 CFR 3833 and 3850. Such work will be described on our affidavit of labor.

288233 332204
66645 331681

The mining claims and sites for which the above waiver from payment of the maintenance fees is made are:

	CLAIM NAME	BLM RECORDATION SERIAL NUMBER
1.	San Bernardo # 5	331682
2.	Good Hope # 6	332205
3.	Virginia # 1	66773
4.	↓ 2	66774
5.	↓ 3	66775
6.	↓ 4	66776
7.	DSM 1	288233
8.	↓ 2	288234
9.	DSM 3 *288235	228235 <i>see correct number</i>
10.	Pony Express 2	332204

All owner(s) of the above mining claims and sites are filing for this waiver.

I/We understand and acknowledge that pursuant to 43 U.S.C. 1212 and 18 U.S.C. 1001, the filing of a false, fictitious, or fraudulent document with the Bureau of Land Management may result in a fine of up to \$10,000, a prison term not to exceed five years, or both.

Virginia M. V. Hennessy
(Owner's Name - Please Print)

505 Ceremonial Ridge
(Street or P.O. Box)

(Owner's Signature)

San Antonio TX 78258
(City) (State) (Zip Code)

John M. Hennessy
(Owner's Name - Please Print)

505 Ceremonial Ridge
(Street or P.O. Box)

(Owner's Signature)

San Antonio, TX 78258
(City) (State) (Zip Code)

(Owner's Name - Please Print)

(Street or P.O. Box)

(Owner's Signature)

(City) (State) (Zip Code)

(Owner's Name - Please Print)

(Street or P.O. Box)

(Owner's Signature)

(City) (State) (Zip Code)

(Continued on reverse)

Aug 9 11 23 AM '99
STATE OFFICE
LAND MANAGEMENT

ENTERED IN COMPUTER

NOT

SB 1/7/00

UNITED STATES
DEPARTMENT OF THE INTERIOR
BUREAU OF LAND MANAGEMENT
MAINTENANCE FEE PAYMENT WAIVER CERTIFICATION

FORM APPROVED
OMB NO. 1004-0114
Expires: March 31, 1997

This small miner waiver is filed to hold the claims/sites listed below for the assessment year beginning at noon on the first September 1 following the official filing of this form with BLM.

The undersigned owner(s) of the mining claims/sites listed below hereby certify under penalty of 18 U.S.C. 1001 and 43 U.S.C. 1212 that:

120

I/We control, or will control, ten or fewer mining claims/sites located and maintained on Federal land in the United States of America on the August 31 that is one day before the beginning of the assessment year indicated in line one above.

I/We have/will performed/perform assessment work upon the claims listed below for the current assessment year as of the August 31 indicated in line three above. This work meets the requirements of the General Mining Law of 1872, as amended; the Act of August 10, 1993; and the regulations at 43 CFR 3833 and 3850. Such work will be described on our affidavit of labor.

331081, 338720
332705, 332206

The mining claims and sites for which the above waiver from payment of the maintenance fees is made are:

CLAIM NAME	BLM RECORDATION SERIAL NUMBER
1. San Bernardo # 7	331 683
2. Good Hope # 10	332 765
3. L & K # 9 (Lead Silver King)	338 720
4. San Bernardo # 4	331 681
5. Good Hope # 7	332 206
6.	
7.	
8.	
9.	
10.	

RECEIVED
BUREAU OF
LAND MANAGEMENT
JUL 29 11 16 AM '99
ARIZONA
STATE OFFICE
PHOENIX, ARIZONA

All owner(s) of the above mining claims and sites are filing for this waiver.

I/We understand and acknowledge that pursuant to 43 U.S.C. 1212 and 18 U.S.C. 1001, the filing of a false, fictitious, or fraudulent document with the Bureau of Land Management may result in a fine of up to \$10,000, a prison term not to exceed five years, or both.

Consuelo P Velasco
(Owner's Name - Please Print)

2904 E Elm
(Street or P.O. Box)

Fidel P. Velasco
(Owner's Name - Please Print)

2904 E. Elm
(Street or P.O. Box)

(Owner's Name - Please Print)

(Street or P.O. Box)

(Owner's Name - Please Print)

(Street or P.O. Box)

Consuelo P Velasco
(Owner's Signature)

Lucas AZ 85716
(City) (State) (Zip Code)

Fidel P Velasco
(Owner's Signature)

Lucas AZ 85716
(City) (State) (Zip Code)

(Owner's Signature)

(City) (State) (Zip Code)

(Owner's Signature)

(City) (State) (Zip Code)

ENTERED IN COMPUTER

08/02/99 MA
(City) (State)

(Continued on reverse)

John 8/16/99

338720
 ANMC 339158
 332206
 332705
 331081
 AZ-3850-1 (July 1992)

Return Document to:
Consuelo P Velasco
2904 E Elm
Sucson, Az 85716
 Telephone # ()-

For BLM Use Only
10 claims - ced

CHECK ONE
 AFFIDAVIT OF PERFORMANCE OF ANNUAL WORK
 Also fill in ITEMS 1 through 9 and the reverse side of this document.
 NOTICE OF INTENTION TO HOLD
 I intend to hold the claim(s) /site(s) listed on the reverse side of this document for the calendar year 19___. Also fill in ITEMS 1 through 4 and ITEM 9.

NOTICES OF INTENTION TO HOLD ARE FOR MILL SITES AND TUNNEL SITES OR FOR MINING CLAIMS WHEN ASSESSMENT WORK HAS NOT BEEN DONE, REGARDLESS OF WHETHER THE ANNUAL ASSESSMENT HAS BEEN SUSPENDED, DEFERRED, OR NOT YET ACCRUED. THE FILING OF A NOTICE OF INTENTION TO HOLD SHALL NOT RELIEVE THE OWNER OF COMPLYING WITH FEDERAL AND STATE LAWS PERTAINING TO THE PERFORMANCE OF ANNUAL ASSESSMENT WORK. NOTICES OF INTENTION TO HOLD FOR MILL SITES OR TUNNEL SITES NEED NOT BE COUNTY RECORDED. FOR MINING CLAIMS THE FORM FILED WITH BLM MUST BE IDENTICAL TO THE ONE THAT WAS OR WILL BE FILED WITH THE COUNTY.

Evidence of Annual Assessment Work or a Notice of Intention to Hold must be filed each calendar year following the calendar year in which the Claim/site was located.
 ALL CLAIMS LISTED ON A SINGLE AFFIDAVIT MUST BE CONTIGUOUS.

1. State of Arizona, County of Gila
 2. I, (Name) Consuelo P Velasco / Isabel P Velasco
 3. Reside at (Address) 2904 E Elm City Sucson County Pima State Az Zip 85716
 being duly sworn, deposes and says that he/she is a citizen of the United States, more than eighteen years of age, that all of the facts set forth in this affidavit/notice, subject to the provisions and penalties of 18 USC 1001 pertaining to the filing of false, fictitious, or fraudulent statements with the United States, are true and correct according to the best of my knowledge, information and belief.

4. Owner's Name and Address (if not shown in items 1-3 above) CHECK HERE IF THIS IS A CHANGE OF ADDRESS

5. That I am personally acquainted with the mining claim(s). The work and improvements were made by and at the expense of the owner(s) of said claim(s). Said contiguous group of claims, listed on the reverse side of this document, are situated in the Banner Mining District, Gila County, Arizona

6. That between the dates starting at 12 o'clock noon on September 1, 1998 and ending at 12 o'clock noon on September 1, 1999 at least \$ 1,000.00 dollars worth of work and improvements were done and performed upon said claim(s) or upon one or more of a contiguous group of claims for the benefit of all, or wholly or partly outside of a contiguous group of claims for the benefit of all, not including the location work.

7. That the following persons were employed to perform the work and improvements described herein:
HP & Rey P Velasco - GG Grub

8. That the work and improvements performed were:
road work - improvement - gold sampling

9. Dated 7/21/1999 Signature Consuelo P Velasco
 SUBSCRIBED AND SWORN TO before me, a Notary Public, this 21st day of July 1999

by [Signature]
 Notary Public Dakota County
 MY COMMISSION EXPIRES Jan 31 2000

For BLM Use Only
 ENTERED INTO COMPUTER
 7/31/99
 20m 8/6/99

This form is for the purpose of complying with the laws of the United States Department of the Interior, Bureau of Land Management and the State of Arizona pertaining to assessment work and/or a notice of Intention to hold. 30 USC 28, 43 CFR 3833.2, ARS 27-208. Subject to Paperwork Reduction Act and Privacy Act statements available at the BLM AZ State Office. The form is not copyrighted and may be reproduced without restriction.
 MICHAEL DAVID KOPERS
 NOTARY PUBLIC - MONTANA
 DAKOTA COUNTY
 My Commission Expires Jan 31, 2000

If the claims/sites have consecutive BLM #'s and are in the same Township, Range and Section(s) they may be listed as follows:

SAMPLE 1-10 A MC 19640-49 Dk/Pg # 1025/1-10 (or) 4N 20W 36
 RECORDING # 9106173-82

CLAIM/SITE NAME	SERIAL NUMBER	Dk/Pg or Recording # of ORIGINAL LOCATION NOTICE!	TWN SHP	RNG	SEC(S)
1. San Bernardo	7	A MC 331683			
2. Good Hope	10	A MC 332765			
3. Lead Silver King	9	A MC 338720			
4. San Bernardo	4	A MC 331681			
5. Good Hope	11	A MC 332206			
6. San Bernardo	2	A MC 339162			
7. Good Hope	9	A MC 339159			
8. Good Hope	5	A MC 339158			
9. Lead Silver King	8	A MC 339160			
10. Lead Silver King	10	A MC 339161			
11.		A MC			
12.		A MC			
13.		A MC			
14.		A MC			
15.		A MC			
16.		A MC			
17.		A MC			
18.		A MC			
19.		A MC			
20.		A MC			
21.		A MC			
22.		A MC			
23.		A MC			
24.		A MC			
25.		A MC			
26.		A MC			
27.		A MC			
28.		A MC			
29.		A MC			
30.		A MC			

FILE WITH: Bureau of Land Management, 3707 North 7th Street, P. O. Box 16563, Phoenix, Arizona 85011 and the respective county recorder, ON OR BEFORE DECEMBER 30th (NOT THE 31st). BLM REQUIRES A \$5.00 NONREFUNDABLE SERVICE CHARGE FOR EACH MINING CLAIM, MILL SITE OR TUNNEL SITE. ANNUAL FILINGS THAT ARE NOT ACCOMPANIED BY PROPER SERVICE CHARGES WILL BE RETURNED WITHOUT FURTHER ACTION BY BLM.

UNITED STATES
DEPARTMENT OF THE INTERIOR
BUREAU OF LAND MANAGEMENT

RECEIPT AND ACCOUNTING ADVICE

NO. 2480524 07

CD/AZ 07/29/99

Subject: AFFIDAVITS OF ASSESSMENT WORK
10 CLAIMS

2 8 12

50.00 ✓

Applicant:
CONSUELO P VELASCO
2904 E ELM
TUCSON AZ 85716

CK 2864
Remitter: 325-7615

Assignor:

LEASE MANAGEMENT DATA									
<input type="checkbox"/> NEW <input type="checkbox"/> UPDATE <input type="checkbox"/> PAYMENT									
ORIGINAL SERIAL NO.	ASG.	TYPE	ST.	CTY.	FUND SYMBOL			ACRES/UNITS	RATE
AMC 331683 ET AL									

AMOUNT	ANV. DATE	EXP. DATE	BILL CYC.	S/C	DISTRICT	NEXT BILL	MISC. DATA	U of M	ACTUAL UNITS

ASSIGNMENT SERIAL NO.	ASG.	TYPE	ST.	CTY.	FUND SYMBOL			ACRES/UNITS	RATE

AMOUNT	ANV. DATE	EXP. DATE	BILL CYC.	S/C	DISTRICT	NEXT BILL	MISC. DATA	U of M	ACTUAL UNITS

APPLY REMITTANCE

ACTION	FUND SYMBOL	CTY.	AMOUNT
FILING FEE			
RENTAL			
UNEARNED			
REFUND			
TOTAL			
AMOUNT DUE			

Remarks:

BY:

DATE:

Lease in Escrow?
 KGS?
 Auto Escalates?
 Auto Renew?
 Of Interest?
 Operating Rights?
 Operator
 Bond Filed?

FOR MMS USE ONLY

BILLEE		FOREST REFUGE
NUMBER		
OCS SECTION		
CODE		

Return Document to:

For BLM Use Only

Consuelo P Velasco
2904 E. Elm
Tucson, Az 85716

AMC 331681
AMC 332206
AMC 332765
AMC 338720

Telephone # ()-

AFFIDAVIT OF PERFORMANCE OF ANNUAL WORK
 Also fill in ITEMS 1 through 9 and the reverse side of this document.

CHECK ONE

NOTICE OF INTENTION TO HOLD

I intend to hold the claim(s) /site(s) listed on the reverse side of this document for the calendar year 19___. Also fill in ITEMS 1 through 4 and ITEM 9.

NOTICES OF INTENTION TO HOLD ARE FOR MILL SITES AND TUNNEL SITES OR FOR MINING CLAIMS WHEN ASSESSMENT WORK HAS NOT BEEN DONE, REGARDLESS OF WHETHER THE ANNUAL ASSESSMENT HAS BEEN SUSPENDED, DEFERRED, OR NOT YET ACCRUED. THE FILING OF A NOTICE OF INTENTION TO HOLD SHALL NOT RELIEVE THE OWNER OF COMPLYING WITH FEDERAL AND STATE LAWS PERTAINING TO THE PERFORMANCE OF ANNUAL ASSESSMENT WORK. NOTICES OF INTENTION TO HOLD FOR MILL SITES OR TUNNEL SITES NEED NOT BE COUNTY RECORDED. FOR MINING CLAIMS THE FORM FILED WITH BLM MUST BE IDENTICAL TO THE ONE THAT WAS OR WILL BE FILED WITH THE COUNTY.

Evidence of Annual Assessment Work or a Notice of Intention to Hold must be filed each calendar year following the calendar year in which the Claim/site was located.

ALL CLAIMS LISTED ON A SINGLE AFFIDAVIT MUST BE CONTIGUOUS.

1. State of Arizona, County of Gila ss:
 2. I, (Name) Consuelo P Velasco & Son Fidel P Velasco
 3. Reside at (Address) 2904 E Elm
 City Tucson, County Pima, State AZ, Zip 85716

being duly sworn, deposes and says that he/she is a citizen of the United States, more than eighteen years of age, that all of the facts set forth in this affidavit/notice, subject to the provisions and penalties of 18 USC 1001 pertaining to the filing of false, fictitious, or fraudulent statements with the United States, are true and correct according to the best of my knowledge, information and belief.

4. Owner's Name and Address (if not shown in Items 1-3 above) CHECK HERE IF THIS IS A CHANGE OF ADDRESS

5. That I am personally acquainted with the mining claim(s). The work and improvements were made by and at the expense of the owner(s) of said claim(s). Said contiguous group of claims, listed on the reverse side of this document, are situated in the Banner Mining District, Gila County, Arizona

6. That between the dates starting at 12 o'clock noon on September 1, 1997 and ending at 12 o'clock noon on September 1, 1998 at least \$ 500.00 dollars worth of work and improvements were done and performed upon said claim(s) or upon one or more of a contiguous group of claims for the benefit of all, or wholly or partly outside of a contiguous group of claims for the benefit of all, not including the location work.

7. That the following persons were employed to perform the work and improvements described herein: Rey & Fidel Velasco

8. That the work and improvements performed were: road improvement
or sampling

9. Dated July 28, 1998, Signature [Signature]
SUBSCRIBED AND SWORN TO before me, a Notary Public, this 28th day of JULY, 1998

by [Signature]
Notary Public [Signature]
MY COMMISSION EXPIRES [Signature]

For BLM Use Only

Aug 10 9 25 AM '98

RECEIVED
BUREAU OF
LAND MANAGEMENT

STATE OF ARIZONA
PHOENIX FIELD OFFICE

VERIFIED
AUG 25 1998

This form is for the purpose of complying with the laws of the United States Department of the Interior, Bureau of Land Management and the State of Arizona pertaining to assessment work and/or a notice of intention to hold. 30 USC 28, 43 CFR 3833.2, ARS 27-208. Subject to Paperwork Reduction Act and Privacy Act statements available at the BLM AZ State Office. The form is not copyrighted. It may be reproduced without restriction.

ENTERED IN COMPUTER
8/12/98 MCH

If the claims/sites have consecutive BLM #'s and are in the same Township, Range and Section(s) they may be listed as follows:

SAMPLE 1-10 A MC 19640-49 Dk/Pg # 1025/1-10 (or) 4N 20W 36
 RECORDING # 9106173-82

CLAIM/SITE NAME	SERIAL NUMBER	Dk/Pg or Recording # of ORIGINAL LOCATION NOTICEI	TWN SHP	RNG	SEC(S)
1. <u>San Bernardo 4</u>	A MC <u>331681</u>				
2. <u>San Bernardo 7</u>	A MC <u>331683</u>				
3. <u>Good Hope 7</u>	A MC <u>332206</u>				
4. <u>Good Hope 10</u>	A MC <u>332765</u>				
5. <u>Lead Silver King 9</u>	A MC <u>338720</u>				
6.	A MC				
7.	A MC				
8.	A MC				
9.	A MC				
10.	A MC				
11.	A MC				
12.	A MC				
13.	A MC				
14.	A MC				
15.	A MC				
16.	A MC				
17.	A MC				
18.	A MC				
19.	A MC				
20.	A MC				
21.	A MC				
22.	A MC				
23.	A MC				
24.	A MC				
25.	A MC				
26.	A MC				
27.	A MC				
28.	A MC				
29.	A MC				
30.	A MC				

222 N. Central Ave. 85 004-2203

FILE WITH: Bureau of Land Management, 3707 North 7th Street, P. O. Box 16563, Phoenix, Arizona 85011 and the respective county recorder, ON OR BEFORE DECEMBER 30th (NOT THE 31st). BLM REQUIRES A \$5.00 NONREFUNDABLE SERVICE CHARGE FOR EACH MINING CLAIM, ALL SITE OR TUNNEL SITE. ANNUAL FILINGS THAT ARE NOT ACCOMPANIED BY PROPER SERVICE CHARGES WILL BE RETURNED WITHOUT FURTHER ACTION BY BLM.

UNITED STATES
DEPARTMENT OF THE INTERIOR
BUREAU OF LAND MANAGEMENT

RECEIPT AND ACCOUNTING ADVICE

NO. 2389242 04

TC/AZ

08/10/98

Subject: AFFIDAVITS OF ASSESSMENT WORK - 5

2 40 12

25.00

Applicant:
CONSUELO P VELASCO
2904 E ELM
TUCSON AZ 85716

Remitter: CK 2561
325-7615

Assignor:

LEASE MANAGEMENT DATA NEW UPDATE PAYMENT

ORIGINAL SERIAL NO.	ASG.	TYPE	ST.	CTY.	FUND SYMBOL	ACRES/UNITS	RATE
AMC 331681, ET AL							

AMOUNT	ANV. DATE	EXP. DATE	BILL CYC.	S/C	DISTRICT	NEXT BILL	MISC. DATA	U of M	ACTUAL UNITS

ASSIGNMENT SERIAL NO.	ASG.	TYPE	ST.	CTY.	FUND SYMBOL	ACRES/UNITS	RATE

AMOUNT	ANV. DATE	EXP. DATE	BILL CYC.	S/C	DISTRICT	NEXT BILL	MISC. DATA	U of M	ACTUAL UNITS

APPLY REMITTANCE			
ACTION	FUND SYMBOL	CTY.	AMOUNT
FILING FEE			
RENTAL			
UNEARNED			
REFUND			
TOTAL			
AMOUNT DUE			

Remarks:

BY: _____ DATE: _____

Lease in Escrow?
 KGS?
 Auto Escalates?
 Auto Renew?

Of Interest?
 Operating Rights?
 Operator
 Bond Filed?

FOR MMS USE ONLY		
BILLEE	NUMBER	FOREST REFUGE
OCS SECTION		
CODE		

MAINTENANCE FEE PAYMENT WAIVER CERTIFICATION

This small miner waiver is filed to hold the claims/sites listed below for the assessment year beginning at noon on the first September 1 following the official filing of this form with BLM.

The undersigned owner(s) of the mining claims/sites listed below hereby certify under penalty of 18 U.S.C. 1001 and 43 U.S.C. 1212 that:

I/We control, or will control, ten or fewer mining claims/sites located and maintained on Federal land in the United States of America on the August 31 that is one day before the beginning of the assessment year indicated in line one above.

I/We have/will performed/perform assessment work upon the claims listed below for the current assessment year as of the August 31 indicated in line three above. This work meets the requirements of the General Mining Law of 1872, as amended; the Act of August 10, 1993; and the regulations at 43 CFR 3833 and 3850. Such work will be described on our affidavit of labor.

AMC 331681
332206
332765
338720

The mining claims and sites for which the above waiver from payment of the maintenance fees is made are:

CLAIM NAME	BLM RECORDATION SERIAL NUMBER
1. San Bernardo 4	331681
2. San Bernardo 7	331683
3. Good Hope 7	332206
4. Good Hope 10	332765
5. Lead Silver King 9	338720
6.	
7.	
8.	
9.	
10.	

338720

RECEIVED
BUREAU OF
LAND MANAGEMENT
AUG 10 9 25 AM '98

All owner(s) of the above mining claims and sites are filing for this waiver.

I/We understand and acknowledge that pursuant to 43 U.S.C. 1212 and 18 U.S.C. 1001, the filing of a false, fictitious, or fraudulent document with the Bureau of Land Management may result in a fine of up to \$10,000, a prison term not to exceed five years, or both.

Consuelo P. Velasco
(Owner's Name - Please Print)
2904 E Elm
(Street or P.O. Box)

Consuelo P. Velasco
(Owner's Signature)
Tucson AZ 85716
(City) (State) (Zip Code)

Fidel P. Velasco
(Owner's Name - Please Print)
(Street or P.O. Box)

Fidel P. Velasco
(Owner's Signature)
(City) (State) (Zip Code)

(Owner's Name - Please Print)
(Street or P.O. Box)

(Owner's Signature)
(City) (State) (Zip Code)

(Owner's Name - Please Print)
(Street or P.O. Box)



(Owner's Signature)
(City) (State) (Zip Code)

ENTERED IN COMPUTER

8/12/98 MHT LOM 8/24/98



CONSUELO VELASCO
505 Ceremonial Rd.
San Antonio, TX 78258



RECEIVED
BUREAU OF
LAND MANAGEMENT

AUG 10 9 25 AM '98



ARIZONA
STATE OFFICE
PHOENIX, ARIZONA

BLM

222 N Central Ave

Phoenix, AZ 85004-2203

85004/2203 22



UNITED STATES
DEPARTMENT OF THE INTERIOR
BUREAU OF LAND MANAGEMENT
MAINTENANCE FEE PAYMENT WAIVER CERTIFICATION

FORM APPROVED
OMB NO. 1004-0114
Expires: March 31, 1997 **159**

This small miner waiver is filed to hold the claims/sites listed below for the assessment year beginning at noon on the first September 1 following the official filing of this form with BLM.

The undersigned owner(s) of the mining claims/sites listed below hereby certify under penalty of 18 U.S.C. 1001 and 43 U.S.C. 1212 that:

I/We control, or will control, ten or fewer mining claims/sites located and maintained on Federal land in the United States of America on the August 31 that is one day before the beginning of the assessment year indicated in line one above.

I/We have/will performed/perform assessment work upon the claims listed below for the current assessment year as of the August 31 indicated in line three above. This work meets the requirements of the General Mining Law of 1872, as amended; the Act of August 10, 1993; and the regulations at 43 CFR 3833 and 3850. Such work will be described on our affidavit of labor.

~~332204~~ 66645
288233 331682
332204

The mining claims and sites for which the above waiver from payment of the maintenance fees is made are:

CLAIM NAME	BLM RECORDATION SERIAL NUMBER
1. San Bernardo # 5	331682
2. Good Hope # 6	332209 332205
3. Virginia # 1	66773
4. " 2	-66774
5. " 3	66775
6. Virginia 4	66776
7. OSM 1	288233
8. " 2	288234
9. OSM 3	288235
10. Pony Express Rider 2	332204

All owner(s) of the above mining claims and sites are filing for this waiver.

I/We understand and acknowledge that pursuant to 43 U.S.C. 1212 and 18 U.S.C. 1001, the filing of a false, fictitious, or fraudulent document with the Bureau of Land Management may result in a fine of up to \$10,000, a prison term not to exceed five years, or both.

Virginia Velasco Hennessy *Virginia Velasco Hennessy*
(Owner's Name - Please Print) (Owner's Signature)

505 Ceremonial Ridge San Antonio TX 78258
(Street or P.O. Box) (City) (State) (Zip Code)

John M Hennessy *John M Hennessy*
(Owner's Name - Please Print) (Owner's Signature)

505 Ceremonial Ridge San Antonio TX 78258
(Street or P.O. Box) (City) (State) (Zip Code)

(Owner's Name - Please Print) (Owner's Signature)

(Street or P.O. Box) (City) (State) (Zip Code)

(Owner's Name - Please Print) (Owner's Signature)

(Street or P.O. Box) (City) (State) (Zip Code)



(Continued on reverse)

ENTERED IN COMPUTER


LM 8/13/98

VERIFIED

AUG 14 1998



Hennessey's
 505 Ceremonial Ridge
 San Antonio, Tx 78258



Bureau of Land Management
 222 N. Central Ave
 Phoenix Az 85004-2203

RECEIVED
 BUREAU OF
 LAND MANAGEMENT

AUG 10 9 05 AM '98

ARIZONA
 STATE OFFICE
 PHOENIX, ARIZONA

85004/2203



66645
331682
~~33509~~
288233
332204

AZ-3850-1 (July 1992)

Return Document to:

For BLM Use Only

Virginia D. Hennessy
505 Ceremonial Ridge
San Antonio TX 78258

[Empty box for BLM Use Only]

Telephone # ()-

AFFIDAVIT OF PERFORMANCE OF ANNUAL WORK
Also fill in ITEMS 1 through 9 and the reverse side of this document.

CHECK ONE
 NOTICE OF INTENTION TO HOLD
I intend to hold the claim(s) /site(s) listed on the reverse side of this document for the calendar year 19___. Also fill in ITEMS 1 through 4 and ITEM 9.

NOTICES OF INTENTION TO HOLD ARE FOR MILL SITES AND TUNNEL SITES OR FOR MINING CLAIMS WHEN ASSESSMENT WORK HAS NOT BEEN DONE, REGARDLESS OF WHETHER THE ANNUAL ASSESSMENT HAS BEEN SUSPENDED, DEFERRED, OR NOT YET ACCRUED. THE FILING OF A NOTICE OF INTENTION TO HOLD SHALL NOT RELIEVE THE OWNER OF COMPLYING WITH FEDERAL AND STATE LAWS PERTAINING TO THE PERFORMANCE OF ANNUAL ASSESSMENT WORK. NOTICES OF INTENTION TO HOLD FOR MILL SITES OR TUNNEL SITES NEED NOT BE COUNTY RECORDED. FOR MINING CLAIMS THE FORM FILED WITH BLM MUST BE IDENTICAL TO THE ONE THAT WAS OR WILL BE FILED WITH THE COUNTY.

Evidence of Annual Assessment Work or a Notice of Intention to Hold must be filed each calendar year following the calendar year in which the Claim/site was located.

ALL CLAIMS LISTED ON A SINGLE AFFIDAVIT MUST BE CONTIGUOUS.

1. State of Arizona, County of Yuma SS:
2. I, (Name) John & Virginia D. Hennessy
3. Reside at (Address) 505 Ceremonial Ridge, State TX, Zip 78258
City San Antonio, County _____


being duly sworn, deposes and says that he/she is a citizen of the United States, more than eighteen years of age, that all of the facts set forth in this affidavit/notice, subject to the provisions and penalties of 18 USC 1001 pertaining to the filing of false, fictitious, or fraudulent statements with the United States, are true and correct according to the best of my knowledge, information and belief.

4. Owner's Name and Address (If not shown in Items 1-3 above) CHECK HERE IF THIS IS A CHANGE OF ADDRESS

5. That I am personally acquainted with the mining claim(s). The work and improvements were made by and at the expense of the owner(s) of said claim(s). Said contiguous group of claims, listed on the reverse side of this document, are situated in the Banner Mining District, Yuma County, Arizona

6. That between the dates starting at 12 o'clock noon on September 1, 19 97 and ending at 12 o'clock noon on September 1, 19 98 at least \$ 1000 dollars worth of work and improvements were done and performed upon said claim(s) or upon one or more of a contiguous group of claims for the benefit of all, or wholly or partly outside of a contiguous group of claims for the benefit of all, not including the location work.

7. That the following persons were employed to perform the work and improvements described herein:
Ray - Fidel Velasco



8. That the work and improvements performed were:
road improvement - gold - copper exploration

9. Dated 7/31/98 Signature Virginia D. Hennessy
SUBSCRIBED AND SWORN TO before me, a Notary Public, this 31 day of July, 19 98

by Virginia D. Hennessy
Notary Public Susan E. Stanush
MY COMMISSION EXPIRES 1-8-2000

This form is for the purpose of complying with the laws of the United States Department of the Interior, Bureau of Land Management and the State of Arizona pertaining to assessment work and/or a notice of intention to hold. 30 USC 28, 43 CFR 3833.2, ARS 27-208. Subject to Paperwork Reduction Act and Privacy Act statements available at the BLM AZ State Office. The form is not copyrighted. It may be reproduced without restriction.

ENTERED IN COMPUTER

Lim 8/13/98

For BLM Use Only
RECEIVED
BUREAU OF LAND MANAGEMENT
AUG 10 9 06 AM '98
AZ-3850-1
VERIFIED
AUG 14 1998

UNITED STATES
DEPARTMENT OF THE INTERIOR
BUREAU OF LAND MANAGEMENT

RECEIPT AND ACCOUNTING ADVICE

No. 2389252 04

TC/AZ

08/10/98

Subject: AFFIDAVITS OF ASSESSMENT WORK - 10

2 50 12

50.00

Applicant:

VIRGINIA HENNESSY
505 CEREMONIAL RIDGE
SAN ANTONIO TX 78258

CK 2363

Remitter:

Assignor:

LEASE MANAGEMENT DATA NEW UPDATE PAYMENT

ORIGINAL SERIAL NO.	ASG.	TYPE	ST.	CTY.	FUND SYMBOL	ACRES/UNITS	RATE
AMC 331682, ET AL							

AMOUNT	ANV. DATE	EXP. DATE	BILL CYC.	S/C	DISTRICT	NEXT BILL	MISC. DATA	U of M	ACTUAL UNITS

ASSIGNMENT SERIAL NO.	ASG.	TYPE	ST.	CTY.	FUND SYMBOL	ACRES/UNITS	RATE

AMOUNT	ANV. DATE	EXP. DATE	BILL CYC.	S/C	DISTRICT	NEXT BILL	MISC. DATA	U of M	ACTUAL UNITS

APPLY REMITTANCE

ACTION	FUND SYMBOL	CTY.	AMOUNT
FILING FEE			
RENTAL			
UNEARNED			
REFUND			
TOTAL			
AMOUNT DUE			

Remarks:

BY:

DATE:

Lease in Escrow?
 KGS? Of Interest?
 Auto Escalates? Operating Rights?
 Auto Renew? Operator
Bond Filed?

FOR MMS USE ONLY

BILLEE	FOREST REFUGE
NUMBER	
OCS SECTION	
CODE	

MAINTENANCE FEE PAYMENT WAIVER CERTIFICATION

This small miner waiver is filed to hold the claims/sites listed below for the assessment year beginning at noon on the first September 1 following the official filing of this form with BLM.

The undersigned owner(s) of the mining claims/sites listed below hereby certify under penalty of 18 U.S.C. 1001 and 43 U.S.C. 1212 that:

I/We control, or will control, ten or fewer mining claims/sites located and maintained on Federal land in the United States of America on the August 31 that is one day before the beginning of the assessment year indicated in line one above.

I/We have/will performed/perform assessment work upon the claims listed below for the current assessment year as of the August 31 indicated in line three above. This work meets the requirements of the General Mining Law of 1872, as amended; the Act of August 10, 1993; and the regulations at 43 CFR 3833 and 3850. Such work will be described on our affidavit of labor.

331681 66645
332209 288233
332204

The mining claims and sites for which the above waiver from payment of the maintenance fees is made are:

CLAIM NAME	BLM RECORDATION SERIAL NUMBER
1. San Bernasco # 5	331682
2. Good Hope # 6	332209
3. Pony Express Rider # 2	332204
4. Virginia # 1	66773
5. ↓ 2	66774
6. ↓ 3	66775
7. Virginia 4	66776
8. DSM # 1	288233
9. " 2	288234
10. DSM 3	288235

All owner(s) of the above mining claims and sites are filing for this waiver.

I/We understand and acknowledge that pursuant to 43 U.S.C. 1212 and 18 U.S.C. 1001, the filing of a false, fictitious, or fraudulent document with the Bureau of Land Management may result in a fine of up to \$10,000, a prison term not to exceed five years, or both.

Virginia Marie V Hennessey (Owner's Name - Please Print) Virginia Marie V Hennessey (Owner's Signature)

505 Ceremonial Ridge (Street or P.O. Box) San Antonio, TX 78258 (City) (State) (Zip Code)

John Hennessey (Owner's Name - Please Print) John M. Hennessey (Owner's Signature)

505 Ceremonial Ridge (Street or P.O. Box) San Antonio, TX 78258 (City) (State) (Zip Code)

(Owner's Name - Please Print) ARIZONA STATE OFFICE PHOENIX, ARIZONA (Owner's Signature)

(Street or P.O. Box) (City) (State) (Zip Code)

(Owner's Name - Please Print) (Owner's Signature)

(Street or P.O. Box) (City) (State) (Zip Code)

(Continued on reverse)
ENTERED IN COMPUTER
8/5/97 [Signature]

Aug 4 10 03 AM '97
RECEIVED
BUREAU OF
LAND MANAGEMENT

MAINTENANCE FEE PAYMENT WAIVER CERTIFICATION

This small miner waiver is filed to hold the claims/sites listed below for the assessment year beginning at noon on the first September 1 following the official filing of this form with BLM.

The undersigned owner(s) of the mining claims/sites listed below hereby certify under penalty of 18 U.S.C. 1001 and 43 U.S.C. 1212 that:

I/We control, or will control, ten or fewer mining claims/sites located and maintained on Federal land in the United States of America on the August 31 that is one day before the beginning of the assessment year indicated in line one above.

I/We have/will performed/perform assessment work upon the claims listed below for the current assessment year as of the August 31 indicated in line three above. This work meets the requirements of the General Mining Law of 1872, as amended; the Act of August 10, 1993; and the regulations at 43 CFR 3833 and 3850. Such work will be described on our affidavit of labor.

331681 332765
332206 338720

The mining claims and sites for which the above waiver from payment of the maintenance fees is made are:

CLAIM NAME	BLM RECORDATION SERIAL NUMBER
1. San Bernardo #4	331681 ✓
2. Good Hope #7	332206 ✓
3. San Bernardo #7	331683 ✓
4. Good Hope #10	332765 ✓
5. Lead Silver King #9	338720
6.	
7.	
8.	
9.	
10.	

RECEIVED
BUREAU OF
LAND MANAGEMENT
MAY 19 10 17 AM '97
ARIZONA
STATE OFFICE
PHOENIX, ARIZONA

All owner(s) of the above mining claims and sites are filing for this waiver.

I/We understand and acknowledge that pursuant to 43 U.S.C. 1212 and 18 U.S.C. 1001, the filing of a false, fictitious, or fraudulent document with the Bureau of Land Management may result in a fine of up to \$10,000, a prison term not to exceed five years, or both.

<u>Consuelo P. Velasco</u> (Owner's Name - Please Print)	<u>Consuelo P. Velasco</u> (Owner's Signature)
<u>2904 E Elm</u> (Street or P.O. Box)	<u>Tucson</u> <u>AZ</u> <u>85716</u> (City) (State) (Zip Code)
<u>Fidel P. Velasco</u> (Owner's Name - Please Print)	<u>Fidel P. Velasco</u> (Owner's Signature)
<u>2904 E. Elm</u> (Street or P.O. Box)	<u>Tucson</u> <u>AZ</u> <u>85716</u> (City) (State) (Zip Code)
_____ (Owner's Name - Please Print)	_____ (Owner's Signature)
_____ (Street or P.O. Box)	_____ (City) (State) (Zip Code)

ENTERED IN COMPUTER

_____ (Owner's Name - Please Print)	<u>AM</u> <u>5/20/97</u> <u>02/23/97</u> (Owner's Signature)
_____ (Street or P.O. Box)	_____ (City) (State) (Zip Code)

Amc 331681

332204

66645

288233

AZ-3850-1 (July 1992)

Return Document to:

For BLM Use Only

Mr & Mrs John Hennessey
505 Ceremonial Ridge
San Antonio, Tx
78258

Empty box for BLM use only.

Telephone # (1-325-7615

- AFFIDAVIT OF PERFORMANCE OF ANNUAL WORK**
Also fill in ITEMS 1 through 9 and the reverse side of this document.
- NOTICE OF INTENTION TO HOLD**
I intend to hold the claim(s) /site(s) listed on the reverse side of this document for the calendar year 19___. Also fill in ITEMS 1 through 4 and ITEM 9.

CHECK ONE

NOTICES OF INTENTION TO HOLD ARE FOR MILL SITES AND TUNNEL SITES OR FOR MINING CLAIMS WHEN ASSESSMENT WORK HAS NOT BEEN DONE, REGARDLESS OF WHETHER THE ANNUAL ASSESSMENT HAS BEEN SUSPENDED, DEFERRED, OR NOT YET ACCRUED. THE FILING OF A NOTICE OF INTENTION TO HOLD SHALL NOT RELIEVE THE OWNER OF COMPLYING WITH FEDERAL AND STATE LAWS PERTAINING TO THE PERFORMANCE OF ANNUAL ASSESSMENT WORK. NOTICES OF INTENTION TO HOLD FOR MILL SITES OR TUNNEL SITES NEED NOT BE COUNTY RECORDED. FOR MINING CLAIMS THE FORM FILED WITH BLM MUST BE IDENTICAL TO THE ONE THAT WAS OR WILL BE FILED WITH THE COUNTY.

Evidence of Annual Assessment Work or a Notice of Intention to Hold must be filed each calendar year following the calendar year in which the Claim/site was located.
ALL CLAIMS LISTED ON A SINGLE AFFIDAVIT MUST BE CONTIGUOUS.

1. State of Arizona, County of Gila SS:
2. I, (Name) John Hennessey & Virginia Marie V. Hennessey
3. Reside at (Address) 505 Ceremonial Ridge
City San Antonio, County _____, State Tx, Zip 78258

being duly sworn, deposes and says that he/she is a citizen of the United States, more than eighteen years of age, that all of the facts set forth in this affidavit/notice, subject to the provisions and penalties of 18 USC 1001 pertaining to the filing of false, fictitious, or fraudulent statements with the United States, are true and correct according to the best of my knowledge, information and belief.

4. Owner's Name and Address (If not shown in Items 1-3 above) CHECK HERE IF THIS IS A CHANGE OF ADDRESS

5. That I am personally acquainted with the mining claim(s). The work and improvements were made by and at the expense of the owner(s) of said claim(s). Said contiguous group of claims, listed on the reverse side of this document, are situated in the Banner Mining District, Gila County, Arizona

6. That between the dates starting at 12 o'clock noon on September 1, 19 96 and ending at 12 o'clock noon on September 1, 19 97 at least \$ 1000⁰⁰ dollars worth of work and improvements were done and performed upon said claim(s) or upon one or more of a contiguous group of claims for the benefit of all, or wholly or partly outside of a contiguous group of claims for the benefit of all, not including the location work.

7. That the following persons were employed to perform the work and improvements described herein: Larry & Gordon Smith

8. That the work and improvements performed were: road repairs - sampling for gold & copper

9. Dated Aug 12 - 97, Signature Consuelo P. Velasco
SUBSCRIBED AND SWORN TO before me, a Notary Public, this 12th day of August 19 97

by Consuelo P. Velasco
Notary Public Pamela Otto
MY COMMISSION EXPIRES March 2, 2001

For BLM Use Only

RECEIVED
BUREAU OF
LAND MANAGEMENT
AUG 25 10 44 AM '97

OFFICIAL SEAL
PAMELA OTTO
Notary Public - State of Arizona
PIMA COUNTY
My Comm. Expires March 2, 2001

This form is for the purpose of complying with the laws of the United States Department of the Interior, Bureau of Land Management and the State of Arizona pertaining to assessment work and/or a notice of intention to hold. 30 USC 283, 43 CFR 3833.2, ARS 27-208. Subject to Paperwork Reduction Act and Privacy Act statements available at the BLM AZ State Office. The form is not copyrighted. It may be reproduced without restriction.

ENTERED IN COMPUTER
12/1/97

If the claims/sites have consecutive BLM #'s and are in the same Township, Range and Section(s) they may be listed as follows:

SAMPLE 1-10 A MC 19640-49 DkVPg # 1025/1-10 (or) 4N 20W 36
 RECORDING # 9106173-82

CLAIM/SITE NAME	SERIAL NUMBER	DkVPg or Recording # of ORIGINAL LOCATION NOTICEI	TWN SHP	RNG	SEC(S)
1. <u>San Bernards</u>	<u>5</u>	<u>A MC 331682</u>			
2. <u>Good Hope</u>	<u>4 6</u>	<u>A MC 332205</u>			
3. <u>Pony Express Ride</u>	<u>2</u>	<u>A MC 332204</u>			
4. <u>Virginia</u>	<u>1</u>	<u>A MC 66773</u>			
5. <u>↓</u>	<u>2</u>	<u>A MC 66774</u>			
6. <u>↓</u>	<u>3</u>	<u>A MC 66775</u>			
7. <u>Virginia</u>	<u>4</u>	<u>A MC 66776</u>			
8. <u>DSM</u>	<u>1</u>	<u>A MC 288233</u>			
9. <u>↓</u>	<u>2</u>	<u>A MC 288234</u>			
10. <u>DSM</u>	<u>3</u>	<u>A MC 288235</u>			
11.		<u>A MC</u>			
12.		<u>A MC</u>			
13.		<u>A MC</u>			
14.		<u>A MC</u>			
15.		<u>A MC</u>			
16.		<u>A MC</u>			
17.		<u>A MC</u>			
18.		<u>A MC</u>			
19.		<u>A MC</u>			
20.		<u>A MC</u>			
21.		<u>A MC</u>			
22.		<u>A MC</u>			
23.		<u>A MC</u>			
24.		<u>A MC</u>			
25.		<u>A MC</u>			
26.		<u>A MC</u>			
27.		<u>A MC</u>			
28.		<u>A MC</u>			
29.		<u>A MC</u>			
30.		<u>A MC</u>			

FILE WITH: Bureau of Land Management, 3707 North 7th Street, P. O. Box 16563, Phoenix, Arizona 85011 and the respective county recorder, ON OR BEFORE DECEMBER 30th (NOT THE 31st). BLM REQUIRES A \$5.00 NONREFUNDABLE SERVICE CHARGE FOR EACH MINING CLAIM, MILL SITE OR TUNNEL SITE. ANNUAL FILINGS THAT ARE NOT ACCOMPANIED BY PROPER SERVICE CHARGES WILL BE RETURNED WITHOUT FURTHER ACTION BY BLM.

UNITED STATES
DEPARTMENT OF THE INTERIOR
BUREAU OF LAND MANAGEMENT

RECEIPT AND ACCOUNTING ADVICE

NO. 237256U 04

TC/AZ

08/25/97

Subject: AFFIDAVITS OF ASSESSMENT WORK - 10

2 62 12

50.00

Applicant:

CONSUELO P VELASCO
14612 HANOVER LN
APPLE VALLEY MN 55124-6385

CK 2136

Remitter: 612-432-0119

Assignor:

LEASE MANAGEMENT DATA									
<input type="checkbox"/> NEW <input type="checkbox"/> UPDATE <input type="checkbox"/> PAYMENT									
ORIGINAL SERIAL NO.	ASG.	TYPE	ST.	CTY.	FUND SYMBOL			ACRES/UNITS	RATE
AMC 331682, ET AL									
AMOUNT	ANV. DATE	EXP. DATE	BILL CYC.	S/C	DISTRICT	NEXT BILL	MISC. DATA	U of M	ACTUAL UNITS
ASSIGNMENT SERIAL NO.	ASG.	TYPE	ST.	CTY.	FUND SYMBOL			ACRES/UNITS	RATE
AMOUNT	ANV. DATE	EXP. DATE	BILL CYC.	S/C	DISTRICT	NEXT BILL	MISC. DATA	U of M	ACTUAL UNITS

APPLY REMITTANCE			
ACTION	FUND SYMBOL	CTY.	AMOUNT
FILING FEE			
RENTAL			
UNEARNED			
REFUND			
TOTAL			
AMOUNT DUE			

Remarks:

BY: _____ DATE: _____

Lease in Escrow?
 KGS? Of Interest?
 Auto Escalates? Operating Rights?
 Auto Renew? Operator
 Bond Filed?

FOR MMS USE ONLY

BILLEE	FOREST REFUGE
NUMBER	
OCS SECTION	
CODE	

UNITED STATES
DEPARTMENT OF THE INTERIOR
BUREAU OF LAND MANAGEMENT

*Amc 332204
337687*

RECEIPT AND ACCOUNTING ADVICE

NO. 23725bU 04
TC/AZ 08/25/97

Subject: AFFIDAVITS OF ASSESSMENT WORK - 10 2 62 12

Applicant:
CONSUELO P VELASCO
14612 HANOVER LN
APPLE VALLEY MN 55124-6385

50.00
*66645
288233*
CK 2136
Remitter: 612-432-0119

Assignor:

LEASE MANAGEMENT DATA NEW UPDATE PAYMENT

ORIGINAL SERIAL NO.	ASG.	TYPE	ST.	CTY.	FUND SYMBOL	ACRES/UNITS	RATE
AMC 331682, ET AL							

AMOUNT	ANV. DATE	EXP. DATE	BILL CYC.	S/C	DISTRICT	NEXT BILL	MISC. DATA	U of M	ACTUAL UNITS

ASSIGNMENT SERIAL NO.	ASG.	TYPE	ST.	CTY.	FUND SYMBOL	ACRES/UNITS	RATE

AMOUNT	ANV. DATE	EXP. DATE	BILL CYC.	S/C	DISTRICT	NEXT BILL	MISC. DATA	U of M	ACTUAL UNITS

APPLY REMITTANCE

ACTION	FUND SYMBOL	CTY.	AMOUNT
FILING FEE			
RENTAL			
UNEARNED			
REFUND			
TOTAL			
AMOUNT DUE			

Remarks:

BY: _____ DATE: _____

Lease in Escrow?
 KGS? Of Interest?
 Auto Escalates? Operating Rights?
 Auto Renew? Operator
 Bond Filed?

FOR MMS USE ONLY

BILLEE NUMBER	FOREST REFUGE
OCS SECTION CODE	

For BLM Use Only

Return Document to:

Consuelo P Velasco
2904 E Elm
Tucson, AZ 85716

331681; 333752
332206; 338720
ERS

Telephone # () 325-7615

AFFIDAVIT OF PERFORMANCE OF ANNUAL WORK
 Also fill in ITEMS 1 through 9 and the reverse side of this document.

NOTICE OF INTENTION TO HOLD
 I intend to hold the claim(s) /site(s) listed on the reverse side of this document for the calendar year 19___. Also fill in ITEMS 1 through 4 and ITEM 9.

NOTICES OF INTENTION TO HOLD ARE FOR MILL SITES AND TUNNEL SITES OR FOR MINING CLAIMS WHEN ASSESSMENT WORK HAS NOT BEEN DONE, REGARDLESS OF WHETHER THE ANNUAL ASSESSMENT HAS BEEN SUSPENDED, DEFERRED, OR NOT YET ACCRUED. THE FILING OF A NOTICE OF INTENTION TO HOLD SHALL NOT RELIEVE THE OWNER OF COMPLYING WITH FEDERAL AND STATE LAWS PERTAINING TO THE PERFORMANCE OF ANNUAL ASSESSMENT WORK. NOTICES OF INTENTION TO HOLD FOR MILL SITES OR TUNNEL SITES NEED NOT BE COUNTY RECORDED. FOR MINING CLAIMS THE FORM FILED WITH BLM MUST BE IDENTICAL TO THE ONE THAT WAS OR WILL BE FILED WITH THE COUNTY.

Evidence of Annual Assessment Work or a Notice of Intention to Hold must be filed each calendar year following the calendar year in which the Claim/site was located.
ALL CLAIMS LISTED ON A SINGLE AFFIDAVIT MUST BE CONTIGUOUS.

1. State of Arizona, County of Gila SS:
 2. I, (Name) Consuelo P Velasco & Fidel P Velasco
 3. Reside at (Address) 2904 E Elm
 City Tucson, County Pima, State AZ, Zip 85716

being duly sworn, deposes and says that he/she is a citizen of the United States, more than eighteen years of age, that all of the facts set forth in this affidavit/notice, subject to the provisions and penalties of 18 USC 1001 pertaining to the filing of false, fictitious, or fraudulent statements with the United States, are true and correct according to the best of my knowledge, information and belief.

4. Owner's Name and Address (If not shown in items 1-3 above) CHECK HERE IF THIS IS A CHANGE OF ADDRESS

5. That I am personally acquainted with the mining claim(s). The work and improvements were made by and at the expense of the owner(s) of said claim(s). Said contiguous group of claims, listed on the reverse side of this document, are situated in the Banner Mining District, Gila County, Arizona

6. That between the dates starting at 12 o'clock noon on September 1, 19 96 and ending at 12 o'clock noon on September 1, 19 97 at least \$ 500.00 dollars worth of work and improvements were done and performed upon said claim(s) or upon one or more of a contiguous group of claims for the benefit of all, or wholly or partly outside of a contiguous group of claims for the benefit of all, not including the location work.

7. That the following persons were employed to perform the work and improvements described herein: road repairs & sampling

8. That the work and improvements performed were: Jordan Krub & Larry

9. Dated May 16 - 1997, Signature Consuelo P Velasco
 SUBSCRIBED AND SWORN TO before me, a Notary Public, this 16 day of May 19 97

by [Signature]
 Notary Public
 MY COMMISSION EXPIRES July 21, 2000



For BLM Use Only
 RECEIVED
 BUREAU OF
 LAND MANAGEMENT
 PHOENIX, ARIZONA
 19 10 17 AM '97

This form is for the purpose of complying with the laws of the United States, Department of the Interior, Bureau of Land Management and the State of Arizona pertaining to assessment work and/or a notice of intention to hold. 30 USC 28, 43 CFR 3833.2, ARS 27-208. Subject to Paperwork Reduction Act and Privacy Act statements available at the BLM AZ State Office. The form is not copyrighted. It may be reproduced without restriction.

ENTERED IN COMPUTER
 5/20/97

If the claims/sites have consecutive BLM #'s and are in the same Township, Range and Section(s) they may be listed as follows:

SAMPLE 1-10 A MC 19640-49 Dkt/Pg # 1025/1-10 (or) 4N 20W 36
 RECORDING # 9106173-82

CLAIM/SITE NAME	SERIAL NUMBER	Dkt/Pg or Recording # of ORIGINAL LOCATION NOTICEI	TWN SHP	RNG	SEC(S)
1. <i>San Bernards 4</i>	A MC <i>331681</i>				
2. <i>Good Hope 7</i>	A MC <i>332206</i>				
3. <i>San Bernards 7</i>	A MC <i>331683</i>				
4. <i>Good Hope 4 10</i>	A MC <i>332765</i>				
5. <i>Lead Silver King 9</i>	A MC <i>338720</i>				
6.	A MC				
7.	A MC				
8.	A MC				
9.	A MC				
10.	A MC				
11.	A MC				
12.	A MC				
13.	A MC				
14.	A MC				
15.	A MC				
16.	A MC				
17.	A MC				
18.	A MC				
19.	A MC				
20.	A MC				
21.	A MC				
22.	A MC				
23.	A MC				
24.	A MC				
25.	A MC				
26.	A MC				
27.	A MC				
28.	A MC				
29.	A MC				
30.	A MC				

FILE WITH: Bureau of Land Management, 3707 North 7th Street, P. O. Box 16563, Phoenix, Arizona 85011 and the respective county recorder, ON OR BEFORE DECEMBER 30th (NOT THE 31st). BLM REQUIRES A \$5.00 NONREFUNDABLE SERVICE CHARGE FOR EACH MINING CLAIM, MILL SITE OR TUNNEL SITE. ANNUAL FILINGS THAT ARE NOT ACCOMPANIED BY PROPER SERVICE CHARGES WILL BE RETURNED WITHOUT FURTHER ACTION BY BLM.

UNITED STATES
DEPARTMENT OF THE INTERIOR
BUREAU OF LAND MANAGEMENT

RECEIPT AND ACCOUNTING ADVICE

NO. 2314789 04

TC/AZ 05/19/97

Subject: AFFIDAVITS OF ASSESSMENT WORK - 5 2 5 12 25.00

Applicant:
CONSUELO P VELASSCO
2904 E ELM
TUCSON AZ 85716

Remitter: OK 2502
520-325-7615

Assignor:

LEASE MANAGEMENT DATA NEW UPDATE PAYMENT

ORIGINAL SERIAL NO.	ASG.	TYPE	ST.	CTY.	FUND SYMBOL	ACRES/UNITS	RATE
AMC 331681, ET AL							

AMOUNT	ANV. DATE	EXP. DATE	BILL CYC.	S/C	DISTRICT	NEXT BILL	MISC. DATA	U of M	ACTUAL UNITS

ASSIGNMENT SERIAL NO.	ASG.	TYPE	ST.	CTY.	FUND SYMBOL	ACRES/UNITS	RATE

AMOUNT	ANV. DATE	EXP. DATE	BILL CYC.	S/C	DISTRICT	NEXT BILL	MISC. DATA	U of M	ACTUAL UNITS

APPLY REMITTANCE

ACTION	FUND SYMBOL	CTY.	AMOUNT
FILING FEE			
RENTAL			
UNEARNED			
REFUND			
TOTAL			
AMOUNT DUE			

Remarks:

BY: _____ DATE: _____

Lease in Escrow?
 KGS? Of Interest?
 Auto Escalates? Operating Rights?
 Auto Renew? Operator
 Bond Filed?

FOR MMS USE ONLY

BILLEE NUMBER	FOREST REFUGE
OCS SECTION CODE	

MAINTENANCE FEE PAYMENT WAIVER CERTIFICATION

#043

This small miner waiver is filed to hold the claims/sites listed below for the assessment year beginning at noon on the first September 1 following the official filing of this form with BLM.

The undersigned owner(s) of the mining claims/sites listed below hereby certify under penalty of 18 U.S.C. 1001 and 43 U.S.C. 1212 that:

I/We control, or will control, ten or fewer mining claims/sites located and maintained on Federal land in the United States of America on the August 31 that is one day before the beginning of the assessment year indicated in line one above.

I/We have/will performed/perform assessment work upon the claims listed below for the current assessment year as of the August 31 indicated in line three above. This work meets the requirements of the General Mining Law of 1872, as amended; the Act of August 10, 1993; and the regulations at 43 CFR 3833 and 3850. Such work will be described on our affidavit of labor.

331681 66645
332204 288233
332204 288233

The mining claims and sites for which the above waiver from payment of the maintenance fees is made are:

CLAIM NAME	BLM RECORDATION SERIAL NUMBER
1. San Bernardo # 5	33 16 82
2. Good Hope # 6	33 22 05
3. Pony Express Rider # 2	33 22 04
4. Virginia # 1	66 77 3
5.	66 77 4
6.	66 77 5
7. Virginia # 4	66 77 6
8. D S M 1	288 23 3
9. " 2	288 23 4
10. " 3	288 23 5

All owner(s) of the above mining claims and sites are filing for this waiver.

I/We understand and acknowledge that pursuant to 43 U.S.C. 1212 and 18 U.S.C. 1001, the filing of a false, fictitious, or fraudulent document with the Bureau of Land Management may result in a fine of up to \$10,000, a prison term not to exceed five years, or both.

* Virginia V. Hennessy (Owner's Name - Please Print) Virginia V. Hennessy (Owner's Signature)
201 Downshire (Street or P.O. Box) San Antonio TX 78216 (City) (State) (Zip Code)

John M. Hennessy (Owner's Name - Please Print) John M. Hennessy (Owner's Signature)
201 Downshire (Street or P.O. Box) San Antonio TX 78216 (City) (State) (Zip Code)

(Owner's Name - Please Print) ARIZONA STATE OFFICE (Owner's Signature)
(Street or P.O. Box) (City) (State) (Zip Code)

(Owner's Name - Please Print) (Owner's Signature)
(Street or P.O. Box) (City) (State) (Zip Code)

ARIZONA STATE OFFICE
PHOENIX, ARIZONA

MAY 13 10 15 AM '96

RECEIVED
BUREAU OF
LAND MANAGEMENT

ENTERED IN COMPUTER

RECEIVED
BUREAU OF
LAND MANAGEMENT

JUL 1 10 28 AM '96

AZ-3850-1 (July 1992)

Return Document to:

John Hennessy
201 Downshire
San Antonio, TX
78214

ARIZONA
STATE OFFICE
PHOENIX, ARIZONA

For BLM Use Only

WAIVER #043
Baf
10 Claims

Telephone # ()-

CHECK
ONE



AFFIDAVIT OF PERFORMANCE OF ANNUAL WORK

Also fill in ITEMS 1 through 9 and the reverse side of this document.



NOTICE OF INTENTION TO HOLD

I intend to hold the claim(s) /site(s) listed on the reverse side of this document for the calendar year 19___. Also fill in ITEMS 1 through 4 and ITEM 9.

NOTICES OF INTENTION TO HOLD ARE FOR MILL SITES AND TUNNEL SITES OR FOR MINING CLAIMS WHEN ASSESSMENT WORK HAS NOT BEEN DONE, REGARDLESS OF WHETHER THE ANNUAL ASSESSMENT HAS BEEN SUSPENDED, DEFERRED, OR NOT YET ACCRUED. THE FILING OF A NOTICE OF INTENTION TO HOLD SHALL NOT RELIEVE THE OWNER OF COMPLYING WITH FEDERAL AND STATE LAWS PERTAINING TO THE PERFORMANCE OF ANNUAL ASSESSMENT WORK. NOTICES OF INTENTION TO HOLD FOR MILL SITES OR TUNNEL SITES NEED NOT BE COUNTY RECORDED. FOR MINING CLAIMS THE FORM FILED WITH BLM MUST BE IDENTICAL TO THE ONE THAT WAS OR WILL BE FILED WITH THE COUNTY.

Evidence of Annual Assessment Work or a Notice of Intention to Hold must be filed each calendar year following the calendar year in which the Claim/site was located.

ALL CLAIMS LISTED ON A SINGLE AFFIDAVIT MUST BE CONTIGUOUS.

1. State of Arizona, County of Gila SS:
2. I, (Name) Virginia V. & John Hennessy
3. Reside at (Address) 201 Downshire, State Tx, Zip 78214
City San Antonio, County _____

being duly sworn, deposes and says that he/she is a citizen of the United States, more than eighteen years of age, that all of the facts set forth in this affidavit/notice, subject to the provisions and penalties of 18 USC 1001 pertaining to the filing of false, fictitious, or fraudulent statements with the United States, are true and correct according to the best of my knowledge, information and belief.

4. Owner's Name and Address (If not shown in Items 1-3 above) CHECK HERE IF THIS IS A CHANGE OF ADDRESS

5. That I am personally acquainted with the mining claim(s). The work and improvements were made by and at the expense of the owner(s) of said claim(s). Said contiguous group of claims, listed on the reverse side of this document, are situated in the Banner Mining District, Gila County, Arizona

6. That between the dates starting at 12 o'clock noon on September 1, 19 95 and ending at 12 o'clock noon on September 1, 19 96 at least \$ 1000.00 dollars worth of work and improvements were done and performed upon said claim(s) or upon one or more of a contiguous group of claims for the benefit of all, or wholly or partly outside of a contiguous group of claims for the benefit of all, not including the location work.

7. That the following persons were employed to perform the work and improvements described herein: TD Winke & C. Johnson

8. That the work and improvements performed were: exploration + sampling at discovery site + road repairs.

9. Dated 6/19/96, Signature John M. Hennessy / Virginia V. Hennessy

SUBSCRIBED AND SWORN TO before me, a Notary Public, this 25 day of July, 19 96
by John M. Hennessy and Virginia V. Hennessy


Notary Public Elizabeth D. Martin
MY COMMISSION EXPIRES 4/5/97

For BLM Use Only

This form is for the purpose of complying with the laws of the United States Department of the Interior, Bureau of Land Management and the State of Arizona pertaining to assessment work and/or a notice of intention to hold. 30 USC 28, 43 CFR 38332, ARS 27-208. Subject to Paperwork Reduction Act and Privacy Act statements available at the BLM AZ State Office. The form is not copyrighted. It may be reproduced without restriction.

ENTERED IN COMPUTER

7/12/96 MTH



If the claims/sites have consecutive BLM #'s and are in the same Township, Range and Section(s) they may be listed as follows:

SAMPLE 1-10 A MC 19640-49 Dkt/Pg # 1025/1-10 (or) 4N 20W 36
 RECORDING # 9106173-82

CLAIM/SITE NAME	SERIAL NUMBER	Dkt/Pg or Recording # of ORIGINAL LOCATION NOTICE!	TWN SHP	RNG	SEC(S)
1. San Bernard #5	A MC 33 16 82				
2. Good Hope #	A MC 33 22 05				
3. Pony Express Rider #	A MC 33 22 04				
4. Virginia #1	A MC 66 77 3				
5. ↓ 2	A MC 66 77 4				
6. ↓ 3	A MC 66 77 5				
7. ↓ 4	A MC 66 77 6				
8. DSM 1	A MC 288 23 3				
9. " 2	A MC 288 23 4				
10. " 3	A MC 288 23 5				
11.	A MC				
12.	A MC				
13.	A MC				
14.	A MC				
15.	A MC				
16.	A MC				
17.	A MC				
18.	A MC				
19.	A MC				
20.	A MC				
21.	A MC				
22.	A MC				
23.	A MC				
24.	A MC				
25.	A MC				
26.	A MC				
27.	A MC				
28.	A MC				
29.	A MC				
30.	A MC				

FILE WITH: Bureau of Land Management, 3707 North 7th Street, P. O. Box 16563, Phoenix, Arizona 85011 and the respective county recorder, ON OR BEFORE DECEMBER 30th (NOT THE 31st). BLM REQUIRES A \$5.00 NONREFUNDABLE SERVICE CHARGE FOR EACH MINING CLAIM, MILL SITE OR TUNNEL SITE. ANNUAL FILINGS THAT ARE NOT ACCOMPANIED BY PROPER SERVICE CHARGES WILL BE RETURNED WITHOUT FURTHER ACTION BY BLM.

FD-1370-41
(March 1984)

UNITED STATES
DEPARTMENT OF THE INTERIOR
BUREAU OF LAND MANAGEMENT

RECEIPT AND ACCOUNTING ADVICE

NO. 2228790

SM/AZ

07/02/96

04

Subject: AFFIDAVITS OF ASSESSMENT WORK (10)

2 14 12

50.00

Applicant:

VIRGINIA V. HENNESSY
201 DOWNSHIRE
SAN ANTONIO, TX 78216

SAME - CK #1175

Remitter:

Assignor:

LEASE MANAGEMENT DATA										<input type="checkbox"/> NEW		<input type="checkbox"/> UPDATE		<input type="checkbox"/> PAYMENT	
ORIGINAL SERIAL NO.		ASG.	TYPE	ST.	CTY.	FUND SYMBOL			ACRES/UNITS	RATE					
AMC 331682, ET AL															
AMOUNT	ANV. DATE	EXP. DATE	BILL CYC.	S/C	DISTRICT	NEXT BILL	MISC. DATA	U of M	ACTUAL UNITS						
ASSIGNMENT SERIAL NO.		ASG.	TYPE	ST.	CTY.	FUND SYMBOL			ACRES/UNITS	RATE					
AMOUNT	ANV. DATE	EXP. DATE	BILL CYC.	S/C	DISTRICT	NEXT BILL	MISC. DATA	U of M	ACTUAL UNITS						
APPLY REMITTANCE										Remarks:					
ACTION	FUND SYMBOL	CTY.	AMOUNT												
FILING FEE															
RENTAL															
UNEARNED															
REFUND															
TOTAL															
AMOUNT DUE															
<input type="checkbox"/> Lease in Escrow? <input type="checkbox"/> KGS? <input type="checkbox"/> Auto Escalates? <input type="checkbox"/> Auto Renew?										Of Interest? Operating Rights? Operator Bond Filed?			FOR MMS USE ONLY BILLEE NUMBER OCS SECTION CODE FOREST REFUGE		
										BY:			DATE:		

RECEIVED
BUREAU OF
LAND MANAGEMENT
MAY 16 9 42 AM '96
AZ-100-1 (July 1992)

Return Document to:

Consuelo P Velasco
2904 E Elm
Tucson AZ
85716

For BLM Use Only

WAIVER # 38 139
5 Claims
331681

Telephone # (520) - 325-7615

CHECK ONE

AFFIDAVIT OF PERFORMANCE OF ANNUAL WORK
Also fill in ITEMS 1 through 9 and the reverse side of this document.

NOTICE OF INTENTION TO HOLD

I intend to hold the claim(s) /site(s) listed on the reverse side of this document for the calendar year 19___. Also fill in ITEMS 1 through 4 and ITEM 9.

NOTICES OF INTENTION TO HOLD ARE FOR MILL SITES AND TUNNEL SITES OR FOR MINING CLAIMS WHEN ASSESSMENT WORK HAS NOT BEEN DONE, REGARDLESS OF WHETHER THE ANNUAL ASSESSMENT HAS BEEN SUSPENDED, DEFERRED, OR NOT YET ACCRUED. THE FILING OF A NOTICE OF INTENTION TO HOLD SHALL NOT RELIEVE THE OWNER OF COMPLYING WITH FEDERAL AND STATE LAWS PERTAINING TO THE PERFORMANCE OF ANNUAL ASSESSMENT WORK. NOTICES OF INTENTION TO HOLD FOR MILL SITES OR TUNNEL SITES NEED NOT BE COUNTY RECORDED. FOR MINING CLAIMS THE FORM FILED WITH BLM MUST BE IDENTICAL TO THE ONE THAT WAS OR WILL BE FILED WITH THE COUNTY.

Evidence of Annual Assessment Work or a Notice of Intention to Hold must be filed each calendar year following the calendar year in which the Claim/site was located.

ALL CLAIMS LISTED ON A SINGLE AFFIDAVIT MUST BE CONTIGUOUS.

1. State of Arizona, County of Gila SS:
2. I, (Name) Consuelo P Velasco & Fidel P Velasco
3. Reside at (Address) 2904 E Elm
City Tucson, County Pima, State AZ, Zip 85716

being duly sworn, deposes and says that he/she is a citizen of the United States, more than eighteen years of age, that all of the facts set forth in this affidavit/notice, subject to the provisions and penalties of 18 USC 1001 pertaining to the filing of false, fictitious, or fraudulent statements with the United States, are true and correct according to the best of my knowledge, information and belief.

4. Owner's Name and Address (If not shown in Items 1-3 above) CHECK HERE IF THIS IS A CHANGE OF ADDRESS

5. That I am personally acquainted with the mining claim(s). The work and improvements were made by and at the expense of the owner(s) of said claim(s). Said contiguous group of claims, listed on the reverse side of this document, are situated in the Banner Mining District, Gila County, Arizona

6. That between the dates starting at 12 o'clock noon on September 1, 1995 and ending at 12 o'clock noon on September 1, 1996 at least \$ 500.00 dollars worth of work and improvements were done and performed upon said claim(s) or upon one or more of a contiguous group of claims for the benefit of all, or wholly or partly outside of a contiguous group of claims for the benefit of all, not including the location work.

7. That the following persons were employed to perform the work and improvements described herein: J D Winkel - C Johnson

8. That the work and improvements performed were: road repairs & follow up on ore discovery vein


9. Dated May 15 - '96, Signature Consuelo P Velasco

SUBSCRIBED AND SWORN TO before me, a Notary Public, this 15 day of May, 1996
by Tammie Kulp by consuelo p velasco


Notary Public
MY COMMISSION EXPIRES 11-27-99

For BLM Use Only

This form is for the purpose of complying with the laws of the United States Department of the Interior, Bureau of Land Management and the State of Arizona pertaining to assessment work and/or a claim intended to not USC 28, 43 CFR 3833.2, ARS 27-208. Subject to the Freedom of Information Act and Privacy Act statements available at the BLM AZ State Office. The form is not copyrighted. It may be reproduced without restriction.



ENTERED IN COMPUTER
5/24/96 MA



If the claims/sites have consecutive BLM #'s and are in the same Township, Range and Section(s) they may be listed as follows:

SAMPLE 1-10 A MC 19640-49 Dk/Pg # 1025/1-10 (or) 4N 20W 36
RECORDING # 9106173-82

CLAIM/SITE NAME	SERIAL NUMBER	Dk/Pg or Recording # of ORIGINAL LOCATION NOTICE I	TWN SHP	RNG	SEC(S)
1. <i>San Bernardo #4</i>	A MC 331681				
2. <i>Good Hope 7</i>	A MC 332206				
3. <i>San Bernardo 7</i>	A MC 331683				
4. <i>Good Hope 10</i>	A MC 332765				
5. <i>Lead Silver King 9</i>	A MC 338720				
6.	A MC				
7.	A MC				
8.	A MC				
9.	A MC				
10.	A MC				
11.	A MC				
12.	A MC				
13.	A MC				
14.	A MC				
15.	A MC				
16.	A MC				
17.	A MC				
18.	A MC				
19.	A MC				
20.	A MC				
21.	A MC				
22.	A MC				
23.	A MC				
24.	A MC				
25.	A MC				
26.	A MC				
27.	A MC				
28.	A MC				
29.	A MC				
30.	A MC				

FILE WITH: Bureau of Land Management, 3707 North 7th Street, P. O. Box 16563, Phoenix, Arizona 85011 and the respective county recorder, ON OR BEFORE DECEMBER 30th (NOT THE 31st). BLM REQUIRES A \$5.00 NONREFUNDABLE SERVICE CHARGE FOR EACH MINING CLAIM, MILL SITE OR TUNNEL SITE. ANNUAL FILINGS THAT ARE NOT ACCOMPANIED BY PROPER SERVICE CHARGES WILL BE RETURNED WITHOUT FURTHER ACTION BY BLM.

UNITED STATES
DEPARTMENT OF THE INTERIOR
BUREAU OF LAND MANAGEMENT

RECEIPT AND ACCOUNTING ADVICE

NO. **2227981**

04

TC/AZ

05/16/96

Subject: AFFIDAVITS OF ASSESSMENT WORK (1)

2 13 12

25.00

Applicant:
CONSUELO P. VELASCO
2904 E. ELM
TUCSON, AZ 85716

Remitter: SAME AS CK. #2085

325-7615

Assignor:

LEASE MANAGEMENT DATA									
<input type="checkbox"/> NEW <input type="checkbox"/> UPDATE <input type="checkbox"/> PAYMENT									
ORIGINAL SERIAL NO.	ASG.	TYPE	ST.	CTY.	FUND SYMBOL			ACRES/UNITS	RATE
AMC 331681, ET AL									
AMOUNT	ANV. DATE	EXP. DATE	BILL CYC.	S/C	DISTRICT	NEXT BILL	MISC. DATA	U of M	ACTUAL UNITS
ASSIGNMENT SERIAL NO.	ASG.	TYPE	ST.	CTY.	FUND SYMBOL			ACRES/UNITS	RATE
AMOUNT	ANV. DATE	EXP. DATE	BILL CYC.	S/C	DISTRICT	NEXT BILL	MISC. DATA	U of M	ACTUAL UNITS

APPLY REMITTANCE			
ACTION	FUND SYMBOL	CTY.	AMOUNT
FILING FEE			
RENTAL			
UNEARNED			
REFUND			
TOTAL			
AMOUNT DUE			

Remarks:

331681
331683
332206
332765
338720

BY:

DATE:

Lease in Escrow?
 KGS?
 Auto Escalates?
 Auto Renew?

Of Interest?
 Operating Rights?
 Operator
 Bond Filed?

FOR MMS USE ONLY	
BILLEE NUMBER	FOREST REFUGE
OCS SECTION CODE	

MAINTENANCE FEE PAYMENT WAIVER CERTIFICATION

This small miner waiver is filed to hold the claims/sites listed below for the assessment year beginning at noon on the first September 1 following the official filing of this form with BLM.

The undersigned owner(s) of the mining claims/sites listed below hereby certify under penalty of 18 U.S.C. 1001 and 43 U.S.C. 1212 that:

I/We control, or will control, ten or fewer mining claims/sites located and maintained on Federal land in the United States of America on the August 31 that is one day before the beginning of the assessment year indicated in line one above.

I/We have/will performed/performed assessment work upon the claims listed below for the current assessment year as of the August 31 indicated in line three above. This work meets the requirements of the General Mining Law of 1872, as amended; the Act of August 10, 1993; and the regulations at 43 CFR 3833 and 3850. Such work will be described on our affidavit of labor.

The mining claims and sites for which the above waiver from payment of the maintenance fees is made are:

CLAIM NAME	BLM RECORDATION SERIAL NUMBER
1. <i>San Bernards # 4</i>	<i>331681</i> ✓
2. <i>Good Hope # 7</i>	<i>332206</i>
3.	
4.	
5.	
6.	
7.	
8.	
9.	
10.	

RECEIVED
 BUREAU OF
 LAND MANAGEMENT
 MAY 6 10 09 AM '96
 ARIZONA
 STATE OFFICE
 PHOENIX, ARIZONA

All owner(s) of the above mining claims and sites are filing for this waiver.

I/We understand and acknowledge that pursuant to 43 U.S.C. 1212 and 18 U.S.C. 1001, the filing of a false, fictitious, or fraudulent document with the Bureau of Land Management may result in a fine of up to \$10,000, a prison term not to exceed five years, or both.

<u><i>Consuelo P Velasco</i></u> (Owner's Name - Please Print)	<u><i>Consuelo P Velasco</i></u> (Owner's Signature)
<u><i>2904 E. Elm</i></u> (Street or P.O. Box)	<u><i>Tucson</i></u> (City) <u><i>AZ</i></u> (State) <u><i>85716</i></u> (Zip Code)
_____ (Owner's Name - Please Print)	_____ (Owner's Signature)
_____ (Street or P.O. Box)	_____ (City) _____ (State) _____ (Zip Code)
_____ (Owner's Name - Please Print)	_____ (Owner's Signature)
_____ (Street or P.O. Box)	_____ (City) _____ (State) _____ (Zip Code)
_____ (Owner's Name - Please Print)	_____ (Owner's Signature)
_____ (Street or P.O. Box)	_____ (City) _____ (State) _____ (Zip Code)

(Continued on reverse)

MAINTENANCE FEE PAYMENT WAIVER CERTIFICATION

#039

This small miner waiver is filed to hold the claims/sites listed below for the assessment year beginning at noon on the first September 1 following the official filing of this form with BLM.

The undersigned owner(s) of the mining claims/sites listed below hereby certify under penalty of 18 U.S.C. 1001 and 43 U.S.C. 1212 that:

I/We control, or will control, ten or fewer mining claims/sites located and maintained on Federal land in the United States of America on the August 31 that is one day before the beginning of the assessment year indicated in line one above.

I/We have/will performed/performance assessment work upon the claims listed below for the current assessment year as of the August 31 indicated in line three above. This work meets the requirements of the General Mining Law of 1872, as amended; the Act of August 10, 1993; and the regulations at 43 CFR 3833 and 3850. Such work will be described on our affidavit of labor.

The mining claims and sites for which the above waiver from payment of the maintenance fees is made are:

CLAIM NAME	BLM RECORDATION SERIAL NUMBER
1. San Bernards # 7	331683 ✓
2. Good Hope # 10	332765
3. Lead Silver King # 9	338720
4.	
5.	
6.	
7.	
8.	
9.	
10.	

RECEIVED
 BUREAU OF
 LAND MANAGEMENT
 MAY 6 10 09 AM '96
 ARIZONA
 STATE OFFICE
 PHOENIX, ARIZONA

All owner(s) of the above mining claims and sites are filing for this waiver.

I/We understand and acknowledge that pursuant to 43 U.S.C. 1212 and 18 U.S.C. 1001, the filing of a false, fictitious, or fraudulent document with the Bureau of Land Management may result in a fine of up to \$10,000, a prison term not to exceed five years, or both.

<u>Fidel P Velasco</u> (Owner's Name - Please Print)	<u>Fidel P Velasco</u> (Owner's Signature)
<u>2904 E. Elm</u> (Street or P.O. Box)	<u>Sucson, AZ</u> <u>85716</u> (City) (State) (Zip Code)
_____ (Owner's Name - Please Print)	_____ (Owner's Signature)
_____ (Street or P.O. Box)	_____ (City) (State) (Zip Code)
_____ (Owner's Name - Please Print)	_____ (Owner's Signature)
_____ (Street or P.O. Box)	_____ (City) (State) (Zip Code)
_____ (Owner's Name - Please Print)	_____ (Owner's Signature)
_____ (Street or P.O. Box)	_____ (City) (State) (Zip Code)

(Continued on reverse)

9:00 A.M.
PHOENIX, ARIZONA

JUL 24 1995

RECEIVED
BLM FIELD OFFICE

AZ-3850-1 (July 1992)

Return Document to:

Virginia V. Hennessy
301 Downshire
San Antonio, TX
78214

For BLM Use Only

AMC. 66645; 288233;
331681; 332204 M

Telephone # (210)-377-0670

CHECK
ONE

AFFIDAVIT OF PERFORMANCE OF ANNUAL WORK
Also fill in ITEMS 1 through 9 and the reverse side of this document.

NOTICE OF INTENTION TO HOLD
I intend to hold the claim(s) /site(s) listed on the reverse side of this document for the calendar year 19___. Also fill in ITEMS 1 through 4 and ITEM 9.

NOTICES OF INTENTION TO HOLD ARE FOR MILL SITES AND TUNNEL SITES OR FOR MINING CLAIMS WHEN ASSESSMENT WORK HAS NOT BEEN DONE, REGARDLESS OF WHETHER THE ANNUAL ASSESSMENT HAS BEEN SUSPENDED, DEFERRED, OR NOT YET ACCRUED. THE FILING OF A NOTICE OF INTENTION TO HOLD SHALL NOT RELIEVE THE OWNER OF COMPLYING WITH FEDERAL AND STATE LAWS PERTAINING TO THE PERFORMANCE OF ANNUAL ASSESSMENT WORK. NOTICES OF INTENTION TO HOLD FOR MILL SITES OR TUNNEL SITES NEED NOT BE COUNTY RECORDED. FOR MINING CLAIMS THE FORM FILED WITH BLM MUST BE IDENTICAL TO THE ONE THAT WAS OR WILL BE FILED WITH THE COUNTY.

Evidence of Annual Assessment Work or a Notice of Intention to Hold must be filed each calendar year following the calendar year in which the Claim/site was located.

ALL CLAIMS LISTED ON A SINGLE AFFIDAVIT MUST BE CONTIGUOUS.

1. State of Arizona, County of Gila SS:
2. I, (Name) Virginia + John Hennessy
3. Reside at (Address) 201 Downshire, State Tx, Zip 78214
City San Antonio, County Brewer

being duly sworn, deposes and says that he/she is a citizen of the United States, more than eighteen years of age, that all of the facts set forth in this affidavit/notice, subject to the provisions and penalties of 18 USC 1001 pertaining to the filing of false, fictitious, or fraudulent statements with the United States, are true and correct according to the best of my knowledge, information and belief.

4. Owner's Name and Address (if not shown in items 1-3 above) CHECK HERE IF THIS IS A CHANGE OF ADDRESS

5. That I am personally acquainted with the mining claim(s). The work and improvements were made by and at the expense of the owner(s) of said claim(s). Said contiguous group of claims, listed on the reverse side of this document, are situated in the Banner Mining District, Gila County, Arizona

6. That between the dates starting at 12 o'clock noon on September 1, 19 94 and ending at 12 o'clock noon on September 1, 19 95 at least \$ 1,000.00 dollars worth of work and improvements were done and performed upon said claim(s) or upon one or more of a contiguous group of claims for the benefit of all, or wholly or partly outside of a contiguous group of claims for the benefit of all, not including the location work.

7. That the following persons were employed to perform the work and improvements described herein: Ray Velasco - G. H. Grubbs

8. That the work and improvements performed were: road improvements, exploration, sampling - gold + copper

9. Date 11/6/95, Signature Virginia V. Hennessy John M. Hennessy

SUBSCRIBED AND SWORN TO before me, a Notary Public, this 12 day of July 19 95, by Virginia V. Hennessy & John M. Hennessy
Notary Public Elizabeth S. Maden
MY COMMISSION EXPIRES 4/5/97

For BLM Use Only

ENTERED BY COMPUTER
1-17-96 BRW JB

This form is for the purpose of complying with the laws of the United States Department of the Interior, Bureau of Land Management and the State of Arizona pertaining to assessment work and/or a notice of intention to hold. 30 USC 28, 43 CFR 3833.2, ARS 27-208. Subject to Paperwork Reduction Act and Privacy Act statements available at the BLM AZ State Office. The form is not copyrighted. It may be reproduced without restriction.

PHOENIX, ARIZONA
9:00 A.M.

JUL 24 1995

RECEIVED
BLM AZ STATE OFFICE

If the claims/sites have consecutive BLM #'s and are in the same Township, Range and Section(s) they may be listed as follows:

SAMPLE 1-10

A MC 19640-49

Dk/Pg # 1025/1-10 (or)
RECORDING # 9106173-82

4N 20W 36

CLAIM/SITE NAME	SERIAL NUMBER	Dk/Pg or Recording # of ORIGINAL LOCATION NOTICEI	TWN SHP	RNG	SEC(S)
1. San Bernardo # 5	A MC 331682				
2. Wood Hope 6	A MC 332205				
3. Pony Express Rider 2	A MC 332204				
4. Virginia 1	A MC 66773				
5. ↓ 2	A MC 66774				
6. ↓ 3	A MC 66775				
7. Virginia 4	A MC 66776	updated			
8. OSM 1	A MC 288233				
9. ↓ 2	A MC 288234				
10. OSM 3	A MC 288235				
11.	A MC				
12.	A MC				
13.	A MC				
14.	A MC				
15.	A MC				
16.	A MC				
17.	A MC				
18.	A MC				
19.	A MC				
20.	A MC				
21.	A MC				
22.	A MC				
23.	A MC				
24.	A MC				
25.	A MC				
26.	A MC				
27.	A MC				
28.	A MC				
29.	A MC				
30.	A MC				

FILE WITH: Bureau of Land Management, 3707 North 7th Street, P. O. Box 16563, Phoenix, Arizona 85011 and the respective county recorder, ON OR BEFORE DECEMBER 30th (NOT THE 31st). BLM REQUIRES A \$5.00 NONREFUNDABLE SERVICE CHARGE FOR EACH MINING CLAIM, MILL SITE OR TUNNEL SITE. ANNUAL FILINGS THAT ARE NOT ACCOMPANIED BY PROPER SERVICE CHARGES WILL BE RETURNED WITHOUT FURTHER ACTION BY BLM.

UNITED STATES
DEPARTMENT OF THE INTERIOR
BUREAU OF LAND MANAGEMENT

RECEIPT AND ACCOUNTING ADVICE

NO. 2147305 04

WG/AZ

07/25/95

Subject: AFFIDAVITS OF ASSESSMENT WORK (10)

2 5 12

50.00

Applicant:

JOHN M HENNESSY
201 DOWNSHIRE
SAN ANTONIO TX 78216

Remitter: SAME CK. # 638

Assignor:

LEASE MANAGEMENT DATA										
<input type="checkbox"/> NEW <input type="checkbox"/> UPDATE <input type="checkbox"/> PAYMENT										
ORIGINAL SERIAL NO.	ASG.	TYPE	ST.	CTY.	FUND SYMBOL			ACRES/UNITS	RATE	
AMC 331602, ET AL										
AMOUNT	ANV. DATE	EXP. DATE	BILL CYC.	S/C	DISTRICT	NEXT BILL	MISC. DATA	U of M	ACTUAL UNITS	
ASSIGNMENT SERIAL NO.	ASG.	TYPE	ST.	CTY.	FUND SYMBOL			ACRES/UNITS	RATE	
AMOUNT	ANV. DATE	EXP. DATE	BILL CYC.	S/C	DISTRICT	NEXT BILL	MISC. DATA	U of M	ACTUAL UNITS	

APPLY REMITTANCE			
ACTION	FUND SYMBOL	CTY.	AMOUNT
FILING FEE			
RENTAL			
UNEARNED			
REFUND			
TOTAL			
AMOUNT DUE			

Remarks:

AMC 66773-66776
288233-288235
331687
332204-332205
JR

BY:

DATE:

Lease in Escrow?
 KGS?
 Operates?
 New?

Of Interest?
 Operating Rights?
 Operator
 Bond Filed?

FOR MMS USE ONLY

BILLEE		FOREST REFUGE
NUMBER		
OCS SECTION		
CODE		

PHOENIX, ARIZONA

JUN 9 1995

AZ-3850-1 (July 1992)

Return Document to:

Consuelo P. Velasco
2904 E Elm
Tucson, AZ 85716

For BLM Use Only

AMC	331681
	332765
	332206 <i>SR</i>

Telephone # (602)-325-7615

CHECK ONE

AFFIDAVIT OF PERFORMANCE OF ANNUAL WORK
Also fill in ITEMS 1 through 9 and the reverse side of this document.

NOTICE OF INTENTION TO HOLD
I intend to hold the claim(s) /site(s) listed on the reverse side of this document for the calendar year 19___. Also fill in ITEMS 1 through 4 and ITEM 9.

NOTICES OF INTENTION TO HOLD ARE FOR MILL SITES AND TUNNEL SITES OR FOR MINING CLAIMS WHEN ASSESSMENT WORK HAS NOT BEEN DONE, REGARDLESS OF WHETHER THE ANNUAL ASSESSMENT HAS BEEN SUSPENDED, DEFERRED, OR NOT YET ACCRUED. THE FILING OF A NOTICE OF INTENTION TO HOLD SHALL NOT RELIEVE THE OWNER OF COMPLYING WITH FEDERAL AND STATE LAWS PERTAINING TO THE PERFORMANCE OF ANNUAL ASSESSMENT WORK. NOTICES OF INTENTION TO HOLD FOR MILL SITES OR TUNNEL SITES NEED NOT BE COUNTY RECORDED. FOR MINING CLAIMS THE FORM FILED WITH BLM MUST BE IDENTICAL TO THE ONE THAT WAS OR WILL BE FILED WITH THE COUNTY.

Evidence of Annual Assessment Work or a Notice of Intention to Hold must be filed each calendar year following the calendar year in which the Claim/site was located.

ALL CLAIMS LISTED ON A SINGLE AFFIDAVIT MUST BE CONTIGUOUS.

1. State of Arizona, County of Pima SS:
2. I, (Name) Consuelo P. Velasco
3. Reside at (Address) 2904 E Elm
City Tucson, County Pima, State AZ, Zip 85716

being duly sworn, deposes and says that he/she is a citizen of the United States, more than eighteen years of age, that all of the facts set forth in this affidavit/notice, subject to the provisions and penalties of 18 USC 1001 pertaining to the filing of false, fictitious, or fraudulent statements with the United States, are true and correct according to the best of my knowledge, information and belief.

4. Owner's Name and Address (if not shown in items 1-3 above) CHECK HERE IF THIS IS A CHANGE OF ADDRESS
Consuelo P. Velasco
Judith P. Velasco

5. That I am personally acquainted with the mining claim(s). The work and improvements were made by and at the expense of the owner(s) of said claim(s). Said contiguous group of claims, listed on the reverse side of this document, are situated in the Banner Mining District, Tucson County, Arizona

6. That between the dates starting at 12 o'clock noon on September 1, 1994 and ending at 12 o'clock noon on September 1, 1995 at least \$ 40000 dollars worth of work and improvements were done and performed upon said claim(s) or upon one or more of a contiguous group of claims for the benefit of all, or wholly or partly outside of a contiguous group of claims for the benefit of all, not including the location work.

7. That the following persons were employed to perform the work and improvements described herein: Gordon Strubbe, Rey Velasco

8. That the work and improvements performed were: road clean up & repair
rock chip samples

9. Dated 6-6-1995 Signature Consuelo P. Velasco
SUBSCRIBED AND SWORN TO before me, a Notary Public, this 6th day of JUNE 1995

by Consuelo P. Velasco
Notary Public Richard P. Gray
MY COMMISSION EXPIRES 12/12/98

For BLM Use Only

ENTERED IN COMPUTER
1-15-96 *Arrows JB*

This form is for the purpose of complying with the laws of the United States Department of the Interior, Bureau of Land Management and the State of Arizona pertaining to assessment work and/or a notice of intention to hold. 30 USC 28, 43 CFR 3833.2, ARS 27-208. Subject to Paperwork Reduction Act and Privacy Act statements available at the BLM AZ State Office. The form is not copyrighted. It may be reproduced without restriction.

113 for 95 added

If the claims/sites have consecutive BLM #'s and are in the same Township, Range and Section(s) they may be listed as follows:

SAMPLE 1-10 A MC 19640-49 Dk/Pg # 1025/1-10 (or) 4N 20W 36
 RECORDING # 9106173-82

CLAIM/SITE NAME	SERIAL NUMBER	Dk/Pg or Recording # of ORIGINAL LOCATION NOTICEI	TWN SHP	RNG	SEC(S)
1. <i>San Bernardo</i> ^{#4} A MC	331681				
2. <i>Gold Hope</i> #7 A MC	332206				
3. A MC					
4. <i>San Bernardo</i> #7 A MC	331683				
5. <i>Gold Hope</i> #10 A MC	332765				
6. A MC					
7. A MC					
8. A MC					
9. A MC					
10. A MC					
11. A MC					
12. A MC					
13. A MC					
14. A MC					
15. A MC					
16. A MC					
17. A MC					
18. A MC					
19. A MC					
20. A MC					
21. A MC					
22. A MC					
23. A MC					
24. A MC					
25. A MC					
26. A MC					
27. A MC					
28. A MC					
29. A MC					
30. A MC					

FILE WITH: Bureau of Land Management, 3707 North 7th Street, P. O. Box 16563, Phoenix, Arizona 85011 and the respective county recorder, ON OR BEFORE DECEMBER 30th (NOT THE 31st). BLM REQUIRES A \$5.00 NONREFUNDABLE SERVICE CHARGE FOR EACH MINING CLAIM, ~~MINING~~ SITE OR TUNNEL SITE. ANNUAL FILINGS THAT ARE NOT ACCOMPANIED BY PROPER SERVICE CHARGES WILL BE RETURNED WITHOUT FURTHER ACTION BY BLM.

UNITED STATES
DEPARTMENT OF THE INTERIOR
BUREAU OF LAND MANAGEMENT

RECEIPT AND ACCOUNTING ADVICE

NO. 2103896 04

WB/AZ

06/09/95

Subject: AFFIDAVITS OF ASSESSMENT WORK (4)

2 16 12

20.00

Applicant:

CONSUELO P. VELASCO
2904 E. ELM
TUCSON AZ. 85716

Remitter: SAME CK. # 1710
602-325-7615

Assignor:

LEASE MANAGEMENT DATA									
<input type="checkbox"/> NEW <input type="checkbox"/> UPDATE <input type="checkbox"/> PAYMENT									
ORIGINAL SERIAL NO.	ASG.	TYPE	ST.	CTY.	FUND SYMBOL			ACRES/UNITS	RATE
AMC 331681, ET AL									
AMOUNT	ANV. DATE	EXP. DATE	BILL CYC.	S/C	DISTRICT	NEXT BILL	MISC. DATA	U of M	ACTUAL UNITS
ASSIGNMENT SERIAL NO.	ASG.	TYPE	ST.	CTY.	FUND SYMBOL			ACRES/UNITS	RATE
AMOUNT	ANV. DATE	EXP. DATE	BILL CYC.	S/C	DISTRICT	NEXT BILL	MISC. DATA	U of M	ACTUAL UNITS

APPLY REMITTANCE

ACTION	FUND SYMBOL	CTY.	AMOUNT
FILING FEE			
RENTAL			
UNEARNED			
REFUND			
TOTAL			
AMOUNT DUE			

Remarks:
 AMC 331681
 332206
 331683
 332765 sr
 95' MF paid
 would not update 480
 (480 updated sr)

BY: _____ DATE: _____

Lease in Escrow?
 KGS?
 Escalates?
 Renew?

Of Interest?
 Operating Rights?
 Operator
 Bond Filed?

FOR MMS USE ONLY

BILLEE	FOREST REFUGE
NUMBER	
OCS SECTION	
CODE	

193

MAINTENANCE FEE PAYMENT WAIVER CERTIFICATION

This small miner waiver is filed to hold the claims/sites listed below for the assessment year beginning at noon on the first September 1 following the official filing of this form with BLM.

The undersigned owner(s) of the mining claims/sites listed below hereby certify under penalty of 18 U.S.C. 1001 and 43 U.S.C. 1212 that:

I/we control, or will control, ten or fewer mining claims/sites located and maintained on Federal land in the United States of America on the August 31 that is one day before the beginning of the assessment year indicated in line one above.

I/we have/will performed/performance assessment work upon the claims listed below for the current assessment year as of the August 31 indicated in line three above. This work meets the requirements of the General Mining Law of 1872, as amended; the Act of August 10, 1993; and the regulations at 43 CFR 3833 and 3850. Such work will be described on our affidavit of labor.

66665
288233
331681
332204

The mining claims and sites for which the above waiver from payment of the maintenance fees is made are:

CLAIM NAME	BLM RECORDATION SERIAL NUMBER
1. San Bernardo # 5	AMC 331682 ✓
2. Good Hope # 6	332205 ✓
3. Pony Express Rider # 2	332204 ✓
4. Virginia # 1	66773
5. " 2	66774
6. " 3	66775
7. Virginia # 4	66776
DSM # 1	288233
" 2	288234
10. " # 3	288235

All owner(s) of the above mining claims and sites are filing for this waiver.

I/we understand and acknowledge that pursuant to 43 U.S.C. 1212 and 18 U.S.C. 1001, the filing of a false, fictitious, or fraudulent document with the Bureau of Land Management may result in a fine of up to \$10,000, a prison term not to exceed five years, or both.

Virginia Velasco-Hennessy (Owner's Name - Please Print) Virginia Velasco-Hennessy (Owner's Signature)

261 Downshire (Street or P.O. Box) San Antonio TX 78214 (City) (State) (Zip Code)

John Hennessy (Owner's Name - Please Print) John M. Hennessy (Owner's Signature)

201 Downshire (Street or P.O. Box) San Antonio TX 78214 (City) (State) (Zip Code)

(Owner's Name - Please Print) (Owner's Signature)

(Street or P.O. Box) (City) (State) (Zip Code)

(Owner's Name - Please Print) (Owner's Signature)

(Street or P.O. Box) (City) (State) (Zip Code)

PHOENIX, ARIZONA

ENTERED IN COMPUTER
9-13-85

JUL 24 1985

RECEIVED
BLM AZ STATE OFFICE

#55

MAINTENANCE FEE PAYMENT WAIVER CERTIFICATION

This small miner waiver is filed to hold the claims/sites listed below for the assessment year beginning at noon on the first September 1 following the filing of this form with BLM.

The undersigned owner(s) of the mining claims/sites listed below hereby certify under penalty of 18 U.S.C. 1001 and 43 U.S.C. 1212 that:

I do not, nor will I control, ten or fewer mining claims/sites located and maintained on Federal land in the United States of America on the August 31 that is one day before the beginning of the assessment year indicated in line one above.

I/We have/will performed/perform assessment work upon the claims listed below for the current assessment year as of the August 31 indicated in line three above. This work meets the requirements of the General Mining Law of 1872, as amended; the Act of August 10, 1993; and the regulations at 43 CFR 3833 and 3850. Such work will be described on our affidavit of labor.

331681
332206
332765

The mining claims and sites for which the above waiver from payment of the maintenance fees is made are:

CLAIM NAME	BLM RECORDATION SERIAL NUMBER
1. San Bernardo # 4	331681
2. Good Hope # 7	332206
3. San Bernardo # 7	331683
4. Good Hope # 10	332765
5.	
6.	
7.	
10.	

PHOENIX, ARIZONA
9:00 A.M.
JUN 9 1995
RECEIVED

All owner(s) of the above mining claims and sites are filing for this waiver.

I/We understand and acknowledge that pursuant to 43 U.S.C. 1212 and 18 U.S.C. 1001, the filing of a false, fictitious, or fraudulent document with the Bureau of Land Management may result in a fine of up to \$10,000, a prison term not to exceed five years, or both.

Consuelo P Velasco
(Owner's Name - Please Print)

Consuelo P Velasco
(Owner's Signature)

(Street or P.O. Box)

2904 E Elm Tucson, AZ 85716
(City) (State) (Zip Code)

Fidel P Velasco
(Owner's Name - Please Print)

Fidel P Velasco
(Owner's Signature)

(Street or P.O. Box)

Tucson AZ 85716
(City) (State) (Zip Code)

(Owner's Name - Please Print)

(Owner's Signature)

(Street or P.O. Box)

9-14-95
(City) (State) (Zip Code)

(Owner's Name - Please Print)

(Owner's Signature)

(Street or P.O. Box)

(City) (State) (Zip Code)

(Continued on reverse)

ENTERED IN COMPUTER

9-14-95

NOTICE!!

These documents have been scanned!

Do not place un-scanned documents beneath this notice!

Do not remove this notice from this file!

GPO Jacket No. 560-102
Print Order 61540
Rise Business Services, LLC
Job=AZ15 7/29/2019



Box Number= AZ15177



Claim Begin-End: AMC331681-AMC331683

5 Miscellaneous



AZ15177-2

AMC331602-AMC331727

**NO
DOCUMENTS
FOUND**

NO DOCUMENTS FOUND
NO DOCUMENTS FOUND

NOTICE!!

These documents have been scanned!

Do not place un-scanned documents beneath this notice!

Do not remove this notice from this file!

GPO Jacket No. 560-102
Print Order 61540
Rise Business Services, LLC
Job=AZ15 7/29/2019



Box Number= AZ15177



Claim Begin-End: AMC331681-AMC331683

6 Location Notices-Amendments and Supporting Documents



AZ15177-2

AMC331602-AMC331727

MINING CLAIMS MILL OR TUNNEL SITES STATUS REPORT

**Lead Serial No. A MC 331681 **Township(s) 4S

**Lode Claims 3 **Range(s) 15E

**Placer Claims _____ **Section(s) 22

**Association Placer _____

Not Enough Locators
(Send Form Letter) _____

**GENERAL JURISDICTION OF:

BLM

National Forest _____

Other _____

**Mill Sites _____

**Tunnel Sites _____

**Relocations

**Timely Filed YES NO

**STATUS CHECKED (Enter Code 669)

**Service Charge Correct YES NO

MTP _____ ORCA _____ BY _____

**Location Fee Correct YES NO

**PRIVATE, STATE, OTHER SURFACE

**Maintenance Fee Correct YES NO

**Enter Code 880 _____

**Amount Paid 405

Shortage \$ _____ Overage \$ _____

**Over-the-Counter _____ Mail

**Wilderness Area NA

STATUS

**CLAIMS PARTIALLY VOID: Fee _____ Withdrawn _____ Other _____

**CLAIMS VOID: Fee _____ Withdrawn _____ Other _____

** ADD: DATE 10-19-94, ACTION CODE 482, 1995

** [] ADD: DATE _____, ACTION CODE 482, 1996

**SPECIAL INSTRUCTIONS: _____

**COMMENTS No map

When recorded return to:

ASARCO LLC
ATTN: Christopher Pfahl
5285 E. Williams Circle, Suite 2000
Tucson, AZ 85711



NOTICE OF MINING CLAIM


1. TYPE OF NOTICE: Location Amendment
2. TYPE OF CLAIM: Lode Placer
3. The name and address of the Locator is:
Name: **ASARCO LLC**
Address: **5285 E. Williams Circle, Suite 2000**
City/State/Zip: **Tucson, AZ 85711**
4. The name of the claim is: **SAN BERNARDO 4, AMC # 331681**
5. The date of original location: **October 17, 1994**
6. The general course of this claim is **east/west** and it is situated in **Gila** County, Arizona.
7. This claim is **1500** feet in length and **600** feet in width. This claim runs from the location monument on which this location notice is posted approximately **10** feet in a(n) **westerly** direction to the west end center and **1490** feet in a(n) **easterly** direction to the east end center.
8. This claim is marked by six monuments, one at each corner of the claim, and one at each end center of the claim.
9. The location monument on which this notice is posted is situated within Section **23**, Township **4 South**, Range **15 East**, Gila & Salt River Base and Meridian, **Banner** Mining District, Arizona. This claim encompasses portions of the following quarter section(s), Township(s) and Range(s): **NW 1/4 and NE 1/4 of the NW 1/4 of Section 23, and SE 1/4 and SW 1/4 of the SW 1/4 of Section 14, Township 4 South, Range 15 East, Gila and Salt River Base and Meridian, Gila County, State of Arizona.**
10. The locality of this claim with reference to a natural object or permanent monument is: **149 feet north and 1610 feet east of the northeast corner of Section 22, Township 4 South, Range 15 East, to the northeast corner of the claim.**

RECEIVED
BLM AZ STATE OFFICE
2013 JUL 19 A 9:54
PHOENIX, ARIZONA

AMR 331681

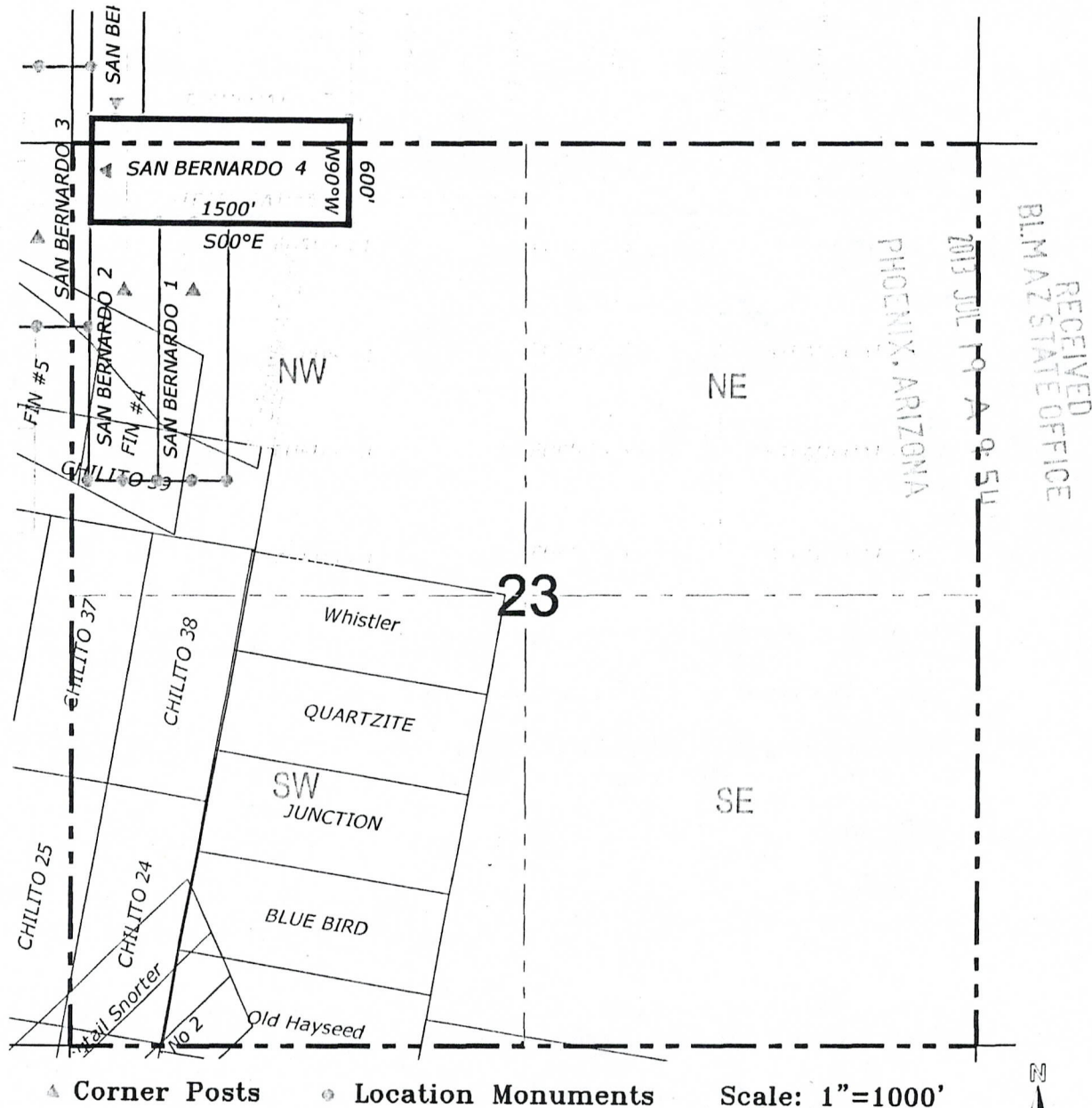
DATED AND POSTED on the ground this 24 day of June, 2013.

LOCATOR(s): **ASARCO LLC**
5285 E. Williams Circle, Suite 2000
Tucson, Arizona 85711

Agent (printed) **T. Robert Breen**
(signed) 

ENTERED
SEP 25 2013
BY: 

LODE CLAIM LOCATION MAP



1. The above map depicts the **SAN BERNARDO 4** Lode Claim, which is located in the NW 1/4 and NE 1/4 of the NW 1/4 of Section 23, and SE 1/4 and SW 1/4 of the SW 1/4 of Section 14, Township 4 South, Range 15 East, Gila and Salt River Base and Meridian, Gila County, State of Arizona, Banner Mining District.
2. The type of corner and location monuments used are wood 2"x2"x48" posts and metal tags with location information written thereon.
3. The bearings and distances in degrees and feet between claim corners are as depicted on the above map.



When recorded, mail to

Name: Consuelo P. Velasco
Address: 2904 E. Elm
Tucson
City/State/Zip Code: Az 85716

9:00 A.M.
PHOENIX, ARIZONA

Oct 19 '94

RECEIVED
B.L.M. AZ STATE OFFICE

Space above this line for Recorder's use

NOTICE OF MINING CLAIM

1. TYPE OF NOTICE: Location Amendment Relocation
2. TYPE OF CLAIM: Placer Lode Millsite Tunnelsite
3. The name and address of the Locator is
Name: Consuelo P. Velasco
Address: 2904 E. Elm
City/State/Zip Code: Tucson, Az 85716
4. The name of the claim is San Bernardo # 4
5. The date of the location is October 17, 1994
6. The claim is 1500 feet long and 600 feet wide. The distance from the location monument to each end of the claim is 150 feet in a easterly direction and 1350 feet in a westerly direction.
7. The general course of the claim is from the east to the west
8. The location of the claim is in Section 22, Township 4 S., Range 15 E.

Base and Meridian,

Banner Mining District, Gila County,
State of Arizona

9. If amending or relocating, the previous claim name was San Bernardo Jr # 4
recorded in Docket(Book) 26 page(s) 66,
Banner Mining District, Gila County,
State of Az.

10. The location of the claim with reference to a natural object or permanent monument is bounded on the south by San Bernardo # 1-2-3. This claim was part of Apex Mining Property. This claim is bounded on the east by Duravelli Claims


Dated: 10-17-1994

Consuelo P. Velasco
Signature
2904 E. Elm
Address
Tucson, Az 85716
City/State/Zip

A MC 331681

When recorded return to:

ASARCO LLC
ATTN: Christopher Pfahl
5285 E. Williams Circle, Suite 2000
Tucson, AZ 85711



NOTICE OF MINING CLAIM

1. TYPE OF NOTICE: Location Amendment
2. TYPE OF CLAIM: Lode Placer
3. The name and address of the Locator is:
Name: **ASARCO LLC**
Address: **5285 E. Williams Circle, Suite 2000**
City/State/Zip: **Tucson, AZ 85711**
4. The name of the claim is: **SAN BERNARDO 5, AMC # 331682**
5. The date of original location: **October 17, 1994**
6. The general course of this claim is **north/south** and it is situated in **Gila** County, Arizona.
7. This claim is **1500** feet in length and **600** feet in width. This claim runs from the location monument on which this location notice is posted approximately **10** feet in a(n) **northerly** direction to the north end center and **1490** feet in a(n) **southerly** direction to the south end center.
8. This claim is marked by six monuments, one at each corner of the claim, and one at each end center of the claim.
9. The location monument on which this notice is posted is situated within Section **15**, Township **4 South**, Range **15 East**, Gila & Salt River Base and Meridian, **Banner** Mining District, Arizona. This claim encompasses portions of the following quarter section(s), Township(s) and Range(s): **SE 1/4 of the SE 1/4 of Section 15, and NE 1/4 of the NE 1/4 of Section 22, Township 4 South, Range 15 East, Gila and Salt River Base and Meridian, Gila County, State of Arizona.**
10. The locality of this claim with reference to a natural object or permanent monument is: **437 feet north and 492 feet west of the northeast corner of Section 22, Township 4 South, Range 15 East, to the northeast corner of the claim.**

RECEIVED
BLM AZ STATE OFFICE
2013 JUL 19 A 9:55
PHOENIX, ARIZONA

AMC 331682

DATED AND POSTED on the ground this 24 day of June, 2013.

LOCATOR(s): **ASARCO LLC**
5285 E. Williams Circle, Suite 2000
Tucson, Arizona 85711

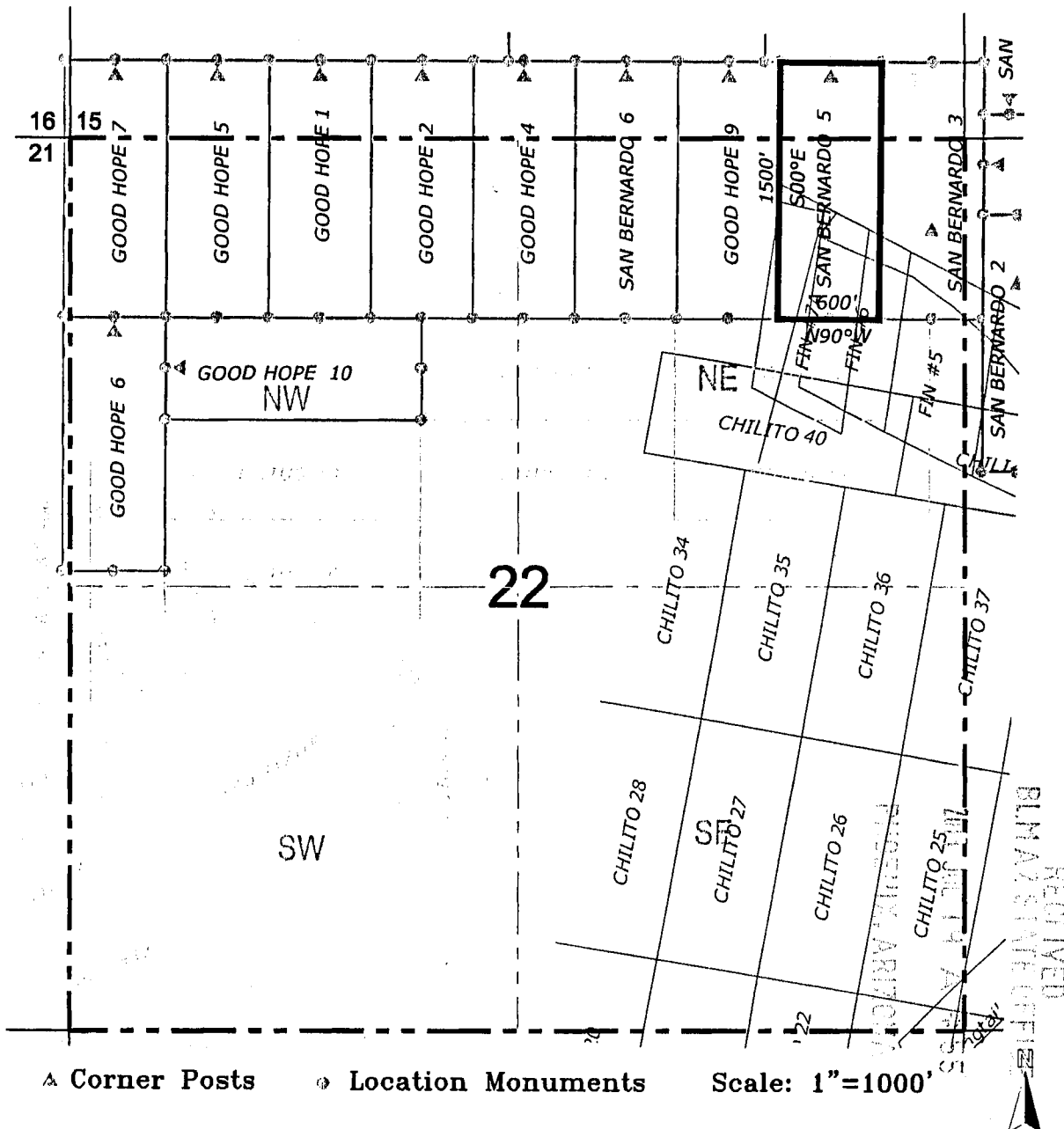
Agent (printed) **T. Robert Breen**

(signed) 

ENTERED
SEP 25 2013
BY: TS



LODE CLAIM LOCATION MAP



1. The above map depicts the **SAN BERNARDO 5** Lode Claim, which is located in the SE 1/4 of the SE 1/4 of Section 15, and NE 1/4 of the NE 1/4 of Section 22, Township 4 South, Range 15 East, Gila and Salt River Base and Meridian, Gila County, State of Arizona, Banner Mining District.
2. The type of corner and location monuments used are wood 2"x2"x48" posts and metal tags with location information written thereon.
3. The bearings and distances in degrees and feet between claim corners are as depicted on the above map.



When recorded, mail to

Name: Virginia V. Hennessey
Address: 201 Downshire
San Antonio
City/State/Zip Code: Tx 78216

9:00 A.M.
PHOENIX, ARIZONA

RECEIVED
B.L.M. AZ STATE OFFICE
Oct 19 '94

Space above this line for Recorder's use

NOTICE OF MINING CLAIM

1. TYPE OF NOTICE: Location Amendment Relocation
2. TYPE OF CLAIM: Placer Lode Millsite Tunneisite
3. The name and address of the Locator is
Name: Virginia V. Hennessey & John Hennessey
Address: 201 Downshire
City/State/Zip Code: San Antonio, Tx 78216
4. The name of the claim is San Bernardo # 5
5. The date of the location is October 17, 1994
6. The claim is 1500 feet long and 600 feet wide. The distance from the location monument to each end of the claim is 1450 feet in a southerly direction and 50 feet in a northerly direction.
7. The general course of the claim is from the south to the north
8. The location of the claim is in Section 22, Township 4 S, Range 15 E

A MC 331682

Base and Meridian,

Banner Mining District, Gila County,
State of Arizona

9. If amending or relocating, the previous claim name was San Bernardo Jr # 5
recorded in Docket(Book) 107 page(s) 239
Banner Mining District, _____ County,
State of Arizona

10. The location of the claim with reference to a natural object or permanent monument is two miles south east of Jam-O-Shanter Peak; 1/4 mi. south of Dripping Springs wash. This claim lies between San Bernardo 3 to the east, SB #6 to W.

Dated: October 17, 1994

Virginia V. Hennessey
Signature
201 Downshire
Address
San Antonio Tx 78216
City/State/Zip

When recorded return to:

ASARCO LLC
ATTN: Christopher Pfahl
5285 E. Williams Circle, Suite 2000
Tucson, AZ 85711



NOTICE OF MINING CLAIM

1. TYPE OF NOTICE: Location Amendment
2. TYPE OF CLAIM: Lode Placer
3. The name and address of the Locator is:
Name: **ASARCO LLC**
Address: **5285 E. Williams Circle, Suite 2000**
City/State/Zip: **Tucson, AZ 85711**
4. The name of the claim is: **SAN BERNARDO 7, AMC # 331683**
5. The date of original location: **October 17, 1994**
6. The general course of this claim is **north/south** and it is situated in **Gila** County, Arizona.
7. This claim is **1500** feet in length and **300** feet in width. This claim runs from the location monument on which this location notice is posted approximately **1490** feet in a(n) **northerly** direction to the north end center and **10** feet in a(n) **southerly** direction to the south end center.
8. This claim is marked by six monuments, one at each corner of the claim, and one at each end center of the claim.
9. The location monument on which this notice is posted is situated within Section **14**, Township **4 South**, Range **15 East**, Gila & Salt River Base and Meridian, **Banner** Mining District, Arizona. This claim encompasses portions of the following quarter section(s), Township(s) and Range(s): **SW 1/4 and NW 1/4 of the SW 1/4 of Section 14, Township 4 South, Range 15 East, Gila and Salt River Base and Meridian, Gila County, State of Arizona.**
10. The locality of this claim with reference to a natural object or permanent monument is: **1642 feet north and 401 feet east of the northeast corner of Section 22, Township 4 South, Range 15 East, to the northeast corner of the claim.**

RECEIVED
BLM AZ STATE OFFICE
2013 JUL 19 A 9:55
PHOENIX, ARIZONA


AMC 331683

DATED AND POSTED on the ground this 21 day of June, 2013.

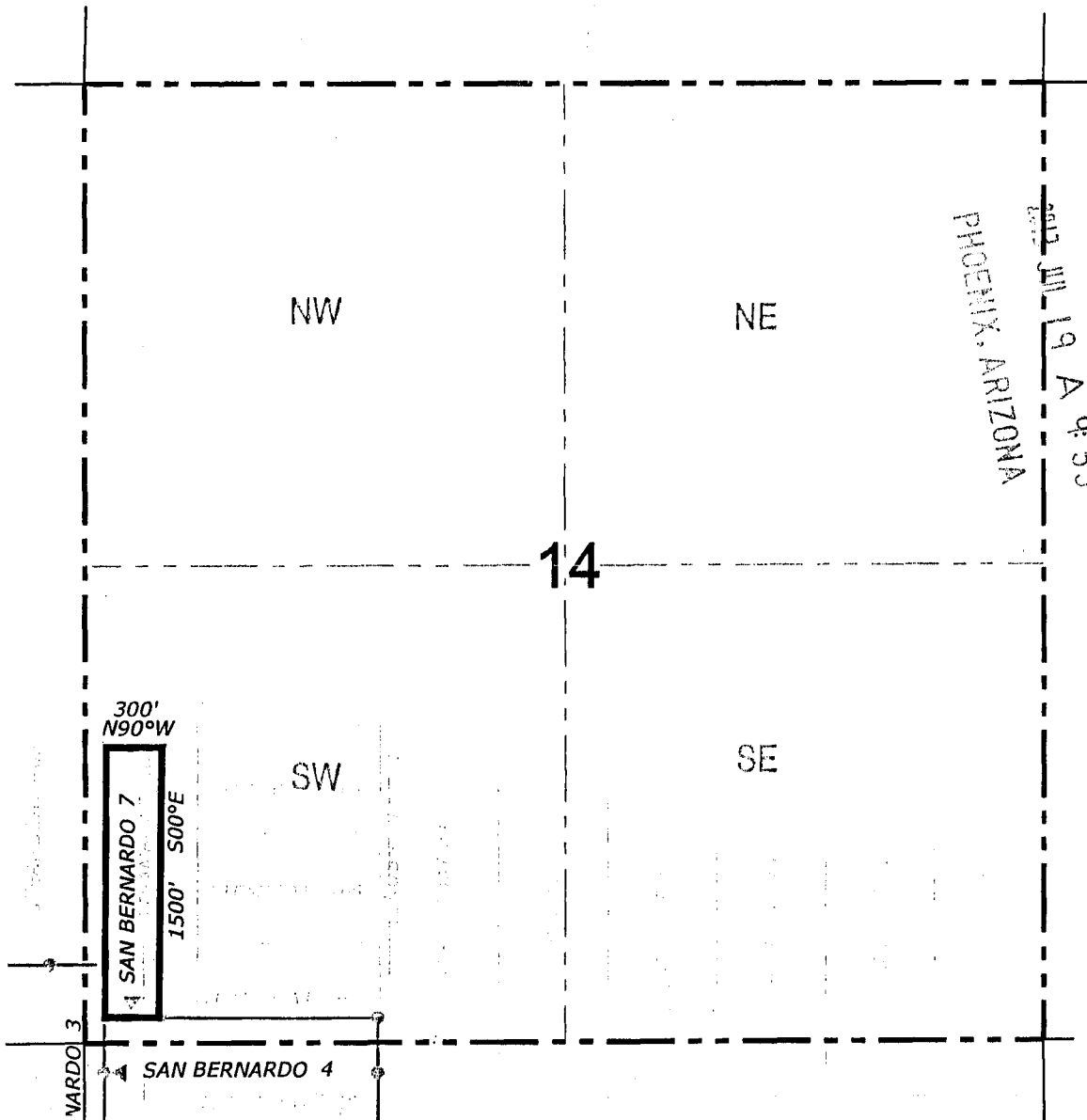
LOCATOR(s): **ASARCO LLC**
5285 E. Williams Circle, Suite 2000
Tucson, Arizona 85711

Agent (printed) **T. Robert Breen**

(signed) _____



LODE CLAIM LOCATION MAP



▲ Corner Posts ● Location Monuments Scale: 1"=1000'

1. The above map depicts the **SAN BERNARDO 7** Lode Claim, which is located in the SW 1/4 and NW 1/4 of the SW 1/4 of Section 14, Township 4 South, Range 15 East, Gila and Salt River Base and Meridian, Gila County, Arizona, Banner Mining District.
2. The type of corner and location monuments used are wood 2"x2"x48" posts and metal tags with location information written thereon.
3. The bearings and distances in degrees and feet between claim corners are as depicted on the above map.



When recorded, mail to

Name: Fidel P. Velasco
Address: 2904 E. Elm
Tucson
City/State/Zip Code: AZ 85716

9:00 A.M.
PHOENIX, ARIZONA

Oct 19 '94

RECEIVED
B.L.M. AZ STATE OFFICE

Space above this line for Recorder's use

NOTICE OF MINING CLAIM

1. TYPE OF NOTICE: Location Amendment Relocation
2. TYPE OF CLAIM: Placer Lode Millsite Tunneisite
3. The name and address of the Locator is
Name: Fidel P. Velasco
Address: 2904 E. Elm
City/State/Zip Code: Tucson, AZ, 85716
4. The name of the claim is San Bernardo # 7
5. The date of the location is October 17, 1994
6. The claim is 1500 feet long and 600 feet wide. The distance from the location monument to each end of the claim is 1100 feet in a Southerly direction and 400 feet in a Northerly direction.
7. The general course of the claim is from the North to the South
8. The location of the claim is in Section 23, Township 4S, Range 15E, _____ Base and Meridian, _____ Mining District, Gila County, State of AZ
9. If amending or relocating, the previous claim name was San Bernardo Jr. # 7 recorded in Docket (Book) 230 page(s) 554, _____ Mining District, Gila County, State of AZ.
10. The location of the claim with reference to a natural object or permanent monument is 6 1/2 mi North of Hayden, AZ. This claim bounded on the West by Pony Express Rider # 13 on the east by San Bernardo # 3 & Jim Finns 5x6 on the South

Dated: 10-17-'94

Fidel Velasco
Signature
2904 E. Elm
Address
Tucson, AZ 85716
City/State/Zip

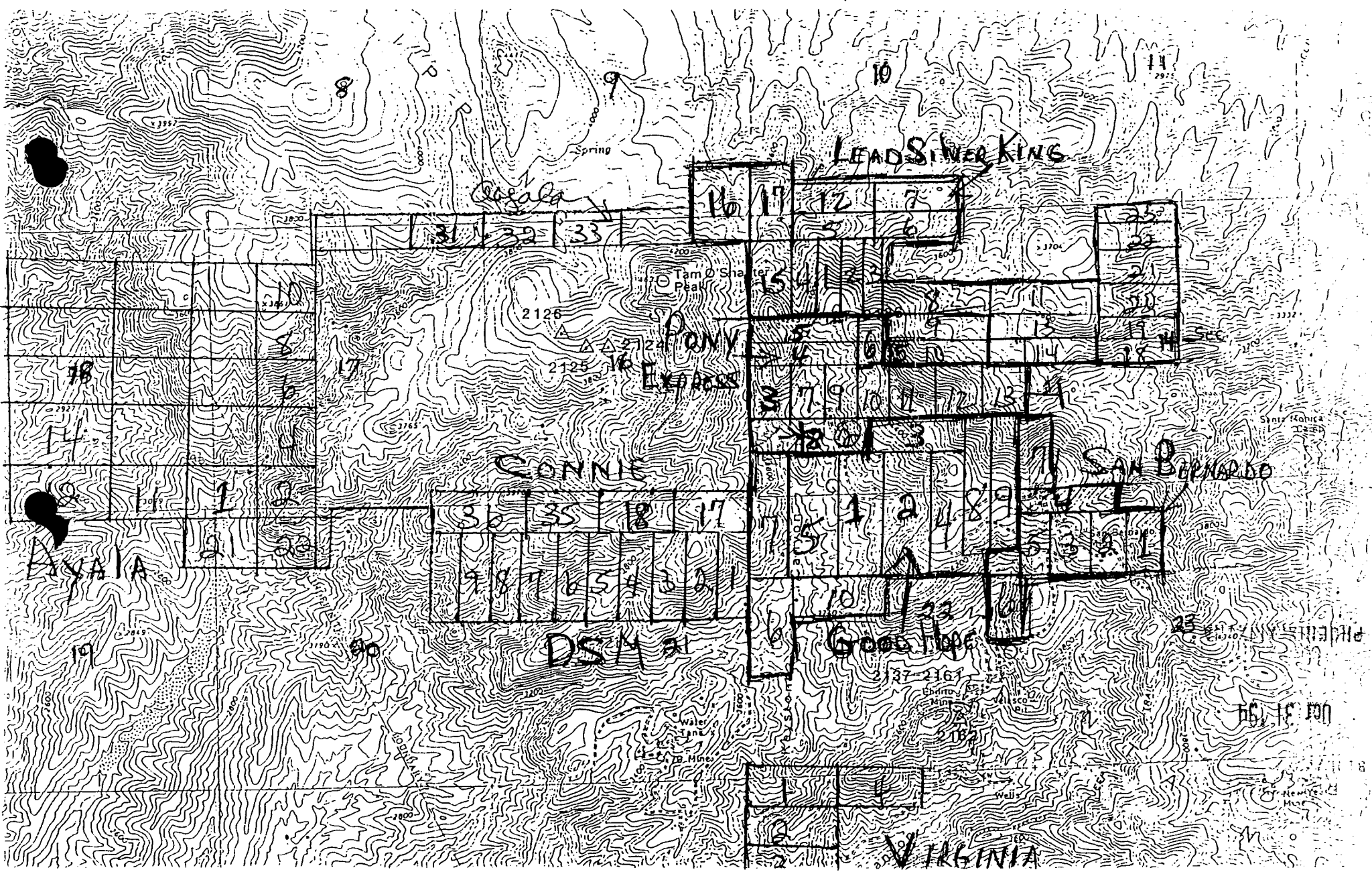
A HC 331683

Banner Mining (Christmas) District
Gila Pinal County, Arizona
Velasco-Wilson - May 1979

Olivia & Gordon Smith
AMC - 331689
331690
331691
Reynolds Velasco → 331693
Larry Peterson → 331720
331721

Virginia Consensus 331682
Fidel Velasco 331683

8" west
#2
13 → 1



SERIAL REGISTER PAGE

GEO STATE: ARIZONA SERIAL NO: AZA 28350FD
 CASE TYPE: 220100 EX-BLM SEC 206, FLPMA
 LEGAL REF: EX-BLM SEC 206, FLPMA 10/21/1976 AC COMMODITY: EXCHANGE

NAME ADDRESS Z INTRST INTEREST
 BLM PHOENIX DO 2015 W DEER VLY RD 100.00000 ADMIN NGT ENTITY
 PHOENIX, AZ 85027

TL	TOWN	RANGE	SEC	SUBDIVISION	SURFACE MGMT AGENCY
14	2.0S	13.0E	34	METES AND BOUNDS	
			34	N2SW, SWSW, NW	
			34	LOT 2-4, 8	
			35	W2NW (MINERALS)	
14	3.0S	12.0E	25	ALL	
			26	ALL	
14	3.0S	13.0E	2	METES AND BOUNDS	
			8	S2SESE, SESWSE, E2SWSWSE	
			8	SENWSWSE, S2NESWSE	
			8	SWWSESE	
			9	E2NE, W2SE, SWNE (MINERALS)	
			9	LOT 1, 2 (MINERALS)	
			10	N2NW, SWNW (MINERALS)	
			10	LOT 5	
			10	LOT 1, 2, 4 (MINERALS)	
			11	METES AND BOUNDS	
			11	LOT 3 (MINERALS)	
			13	METES AND BOUNDS	
			17	E2, SW, SENW	
			17	S2S2SWNW, N2SWSWNW, E2NENW	
			17	SWNENW	
			19	NENE, E2SE, NENW	
			19	LOT 1-10	
			20	W2NW, NWSW	
			20	W2NESW, W2W2SWSW, W2E2NW	
			30	E2NE, SWNE (MINERALS)	
			030	SENW, E2SW, SE (MINERALS)	
			030	LOT 1-6 (MINERALS)	
14	3.0S	14.0E	18	W2SE, E2W2	
			18	LOT 1-4	
			19	NE, E2NW	
			19	LOT 1	

* CONTINUED *

* CONTINUED *

SERIAL REGISTER PAGE

GEO STATE: ARIZONA

SERIAL NO: AZA 28350FD

* CONTINUED *

* CONTINUED *

ML	TOWN	RANGE	SEC	SUBDIVISION	SURFACE NGMT AGENCY
14	4.0S	15.0E	<u>22</u> 27	METES AND BOUNDS METES AND BOUNDS	
14	5.0S	15.0E	11 28	N2NE S2,NW	
14	6.0S	4.0E	012 023 024	NE (MINERALS) NW (MINERALS) NW,SW (MINERALS)	

mostly in SW.

Bill R. says he doesn't believe it's sep yet. E. Stoll 10-21-94

***** TOTAL ACRES: 6463.670 *****

ACTN DATE	CODE	ACTION	ACTION REMARKS	PEND ACT
01/28/1994	387	CASE ESTABLISHED		AM AZD2016
02/04/1994	042	CASE SENT	PDO/W RUDDICK:	AN

COMMENTS:

- 01 EXCHANGE WITH ASARCO, NO AZA-28350-PT ESTABLISHED
- 02 ONLY MINERALS FOR SEC. 35, W2NW, T. 2 S., R. 13 E.,
- 03 AND SECS. 9, 10, 11 AND 30, T. 3 S., R. 13 E., AS
- 04 NOTED ABOVE, SURFACE ESTATE OWNED BY THE STATE OF AZ.
- 05 ONLY MINERALS FOR SECS. 12, 23, 24, T. 6S., R. 4 E.,
- 06 THE SURFACE ESTATE IS OWNED BY SANTA CRUZ JOIN
- 07 VENTURA (SCJV).

STATE	ENTITY	ACRES
	PHOENIX DISTRICT, ARIZONA	6463.670
	PHOENIX RESOURCE AREA, ARIZONA	6463.670
ARIZONA	GILA COUNTY, ARIZONA	274.760
ARIZONA	PINAL COUNTY, ARIZONA	6188.910

CASE DISPOSITION: 01/28/1994 PENDING

GEOGRAPHIC STATE: ARIZONA MERIDIAN: 14 TOWNSHIP: 4-05 RANGE: 15-0E

SEC	SUBDIVISION	MIR X-REFERENCE	NUMBER/TYPE/DISPOSITION/ACRES	PROPRIETOR/INTEREST/RELATIONSHIP
34	S2NW, N2SW	14 5-05 15-0E	CASE: AZA 001000 TYPE: 281100 TRAN & LOG ROAD--PUB DISP: AUTHORIZED 03/15/71 ACRS: 00018.737	ASARCO INC 100.00000Z HOLDER/BILLEE
11	SESE	14 3-05 15-0E	CASE: AZA 024678	US WEST COMMUNICATIO 100.00000Z HOLDER/BILLEE
12	W2W2	14 5-05 15-0E	TYPE: 284203 ROW-TEL & TELEG, FL	
14	E2NE, SWNE, SENW, E2SW		DISP: AUTHORIZED 08/15/90	
22	E2NE, SWNE, E2SW, W2SE		ACRS: 00014.220	
23	N2NW			
27	NENW, W2W2			
33	SENE, E2SE			
34	W2NW, NWSW			
1	N2	14 4-05 16-0E	CASE: AZA 024682 TYPE: 380913 SURFACE MGT--NOTICE DISP: AUTHORIZED 08/01/91 ACRS: 00004.628	CYPRUS MIAMI MINING 100.00000Z OPERATOR
01	NWSE		CASE: AZA 027141 TYPE: 281001 ROW--ROADS DISP: AUTHORIZED 12/17/92 ACRS: 00000.690	DALTON SR JOHN H 100.00000Z HOLDER/BILLEE
21	PART OF SWSWSE		CASE: AZA 027181	CYPRUS MIAMI MINING 100.00000Z CLAIMANT
28	PART OF SWSWNE		TYPE: 380913 SURFACE MGT--NOTICE DISP: AUTHORIZED 08/21/92 ACRS: 00001.000	
010	PORTION OF S2		CASE: AZA 028104	VELASCO REYMUNDO 50.00000Z OPERATOR
015	PORTION OF N2		TYPE: 380913 SURFACE MGT--NOTICE	VELASCO REYMUNDO 0.00000Z CLAIMANT
			DISP: AUTHORIZED 08/24/93	VELASCO DEBRA 50.00000Z OPERATOR
			ACRS: 00001.000	VELASCO DEBRA 0.00000Z CLAIMANT
009	PORTION OF SE		CASE: AZA 028105	PETERSON GARY D 50.00000Z OPERATOR
010	PORTION OF SW		TYPE: 380913 SURFACE MGT--NOTICE	PETERSON GARY D 0.00000Z CLAIMANT
015	PORTION OF NW		DISP: AUTHORIZED 08/24/93	PETERSON CHRISTINE V 50.00000Z OPERATOR
016	PORTION OF NE		ACRS: 00001.000	PETERSON CHRISTINE V 0.00000Z CLAIMANT
015	PART OF SW		CASE: AZA 028109	VELASCO VIRGINIA M 100.00000Z OPERATOR
021	PART OF NE		TYPE: 380913 SURFACE MGT--NOTICE	VELASCO VIRGINIA M 0.00000Z CLAIMANT
027	PART OF NW		DISP: AUTHORIZED 08/25/93 ACRS: 00001.000	
017	PART OF W2		CASE: AZA 028118	VELASCO BERNARDO P 100.00000Z OPERATOR
018	PART OF S2		TYPE: 380913 SURFACE MGT--NOTICE	VELASCO BERNARDO P 0.00000Z CLAIMANT
019	PART OF NE		DISP: AUTHORIZED 08/27/93	
020	PART OF NW		ACRS: 00001.000	

GEOGRAPHIC STATE: ARIZONA MERIDIAN: 14 TOWNSHIP: 4-0S RANGE: 15-0E

SEC	SUBDIVISION	NTR X-REFERENCE	NUMBER/TYPE/DISPOSITION/ACRES	PROPRIETOR/INTEREST/RELATIONSHIP
020	PART OF NE		CASE: AZA 028119	VELASCO FIDEL P 100.00000% OPERATOR
021	PART OF N2		TYPE: 380913 SURFACE MGT-NOTICE DISP: AUTHORIZED 08/27/93 ACRS: 00001.000	VELASCO FIDEL P 0.00000% CLAIMANT
16	N2N2		CASE: AZA 028120	GRUBB OLIVIA V 100.00000% CLAIMANT
17	NE, W2W2		TYPE: 380913 SURFACE MGT-NOTICE DISP: AUTHORIZED 08/27/93 ACRS: 00001.000	GRUBB GORDON G 0.00000% OPERATOR
20	NW			
16	E2		CASE: AZA 028121	WILSON BARBARA L 0.00000% OPERATOR
			TYPE: 380913 SURFACE MGT-NOTICE DISP: AUTHORIZED 08/27/93 ACRS: 00001.000	WILSON BARBARA L 100.00000% CLAIMANT
17	W2		CASE: AZA 028122	WILSON TERRI A 0.00000% OPERATOR
18	E2		TYPE: 380913 SURFACE MGT-NOTICE DISP: AUTHORIZED 08/27/93 ACRS: 00001.000	WILSON TERRI A 100.00000% CLAIMANT
16	ALL		CASE: AZA 028123	DEE LAURA L 0.00000% OPERATOR
			TYPE: 380913 SURFACE MGT-NOTICE DISP: AUTHORIZED 08/27/93 ACRS: 00001.000	DEE LAURA L 100.00000% CLAIMANT
17	ALL		CASE: AZA 028127	WILSON ERIC A 0.00000% OPERATOR
			TYPE: 380913 SURFACE MGT-NOTICE DISP: AUTHORIZED 08/30/93 ACRS: 00001.000	WILSON ERIC A 100.00000% CLAIMANT
14	ALL		CASE: AZA 028128	VELASCO CONSUELO P 0.00000% OPERATOR
15	ALL		TYPE: 380913 SURFACE MGT-NOTICE	VELASCO CONSUELO P 100.00000% CLAIMANT
16	ALL		DISP: AUTHORIZED 08/30/93	
18	ALL		ACRS: 00001.000	
21	ALL			
22	ALL			
23	ALL			
22	METES AND BOUNDS	14 2-0S 13-0E	CASE: AZA 028350FD	BLM PHOENIX DO 100.00000% ADMIN MGT ENT
27	METES AND BOUNDS	14 3-0S 12-0E	TYPE: 220100 EX-BLM SEC 206, FLP	
		14 3-0S 13-0E	DISP: PENDING 01/28/94	
		14 3-0S 14-0E	ACRS: 06463.670	
		14 5-0S 15-0E		
		14 6-0S 4-0E		

 GEOGRAPHIC STATE: ARIZONA MERIDIAN: 14 TOWNSHIP: 4-09 RANGE: 15-0E

SEC	SUBDIVISION	NTL X-REFERENCE	NUMBER/TYPE/DISPOSITION/ACRES	PROPRIETOR/INTEREST/RELATIONSHIP
1	S2NW,NWSE		CASE: AZAR 0005414	AZ SHWY 100.00000% HOLDER
1	LOT 3,4		TYPE: 282105 FED AID HIGHWAY (SE DISP: AUTHORIZED 03/10/54 ACRS: 00025.253	
1	S2SWNW		CASE: AZAR 0005910	AZ SHWY 100.00000% HOLDER
			TYPE: 282105 FED AID HIGHWAY (SE DISP: AUTHORIZED 03/12/54 ACRS: 00001.000	
11	SESE	14 3-05 15-0E	CASE: AZPHX 0079735	US WEST COMMUNICATIO 100.00000% HOLDER/BILLEE
12	W2W2	14 5-05 15-0E	TYPE: 286202 ROW-TELEPHONE-TELEG	
14	E2NE,SWNE,SESW,E2SW		DISP: CLOSED 08/10/90	
22	E2NE,SWNE,E2SW,W2SE		ACRS: 00014.220	
23	N2NW			
27	NENW,W2W2			
33	SENE,E2SE			
34	W2NW,NWSW			